

INITIAL RECEIPT

United States Department of the Interior
Bureau of Land Management
 DIV OF LANDS, MINRLS & ENERGY
 ONE N CENTRAL AVE
 PHOENIX, AZ 85004 -4427
 Phone: 602-417-9200

Receipt	
No:	4726120

Transaction #: 4851570
Date of Transaction: 04/17/2020

CUSTOMER:

BELL RESOURCES (NEVADA) CORP
 4750 N BONANZA AVE
 TUCSON, AZ 85749-8293 US

LINE #	QTY	DESCRIPTION	REMARKS	UNIT PRICE	TOTAL
1	97.00	LOCATABLE MINERALS / MINING CLAIMS- NEW, UNADJUD, ONE OR MORE AUTH NOS / NEW MINING CLAIM PROCESSING FEE CASES: AMC459716/\$20.00, AMC459717/\$20.00, AMC459718/\$20.00, AMC459719/\$20.00, AMC459720/\$20.00, AMC459721/\$20.00, AMC459722/\$20.00, AMC459723/\$20.00, AMC459724/\$20.00, AMC459725/\$20.00, AMC459726/\$20.00, AMC459727/\$20.00, AMC459728/\$20.00, AMC459729/\$20.00, AMC459730/\$20.00, AMC459731/\$20.00, AMC459732/\$20.00, AMC459733/\$20.00, AMC459734/\$20.00, AMC459735/\$20.00, AMC459736/\$20.00, AMC459737/\$20.00, AMC459738/\$20.00, AMC459739/\$20.00, AMC459740/\$20.00, AMC459741/\$20.00, AMC459742/\$20.00, AMC459743/\$20.00, AMC459744/\$20.00, AMC459745/\$20.00, AMC459746/\$20.00, AMC459747/\$20.00, AMC459748/\$20.00, AMC459749/\$20.00, AMC459750/\$20.00, AMC459751/\$20.00, AMC459752/\$20.00, AMC459753/\$20.00, AMC459754/\$20.00, AMC459755/\$20.00, AMC459756/\$20.00, AMC459757/\$20.00, AMC459758/\$20.00, AMC459759/\$20.00, AMC459760/\$20.00, AMC459761/\$20.00, AMC459762/\$20.00, AMC459763/\$20.00, AMC459764/\$20.00, AMC459765/\$20.00, AMC459766/\$20.00, AMC459767/\$20.00		- n/a -	1940.00

ENTERED
APR 28 2020
 BY: RAM

	AMC459768/\$20.00, AMC459769/\$20.00, AMC459770/\$20.00, AMC459771/\$20.00, AMC459772/\$20.00, AMC459773/\$20.00, AMC459774/\$20.00, AMC459775/\$20.00, AMC459776/\$20.00, AMC459777/\$20.00, AMC459778/\$20.00, AMC459779/\$20.00, AMC459780/\$20.00, AMC459781/\$20.00, AMC459782/\$20.00, AMC459783/\$20.00, AMC459784/\$20.00, AMC459785/\$20.00, AMC459786/\$20.00, AMC459787/\$20.00, AMC459788/\$20.00, AMC459789/\$20.00, AMC459790/\$20.00, AMC459791/\$20.00, AMC459792/\$20.00, AMC459793/\$20.00, AMC459794/\$20.00, AMC459795/\$20.00, AMC459796/\$20.00, AMC459797/\$20.00, AMC459798/\$20.00, AMC459799/\$20.00, AMC459800/\$20.00, AMC459801/\$20.00, AMC459802/\$20.00, AMC459803/\$20.00, AMC459804/\$20.00, AMC459805/\$20.00, AMC459806/\$20.00, AMC459807/\$20.00, AMC459808/\$20.00, AMC459809/\$20.00, AMC459810/\$20.00, AMC459811/\$20.00, AMC459812/\$20.00			
2	97.00 LOCATABLE MINERALS / MINING CLAIMS- NEW, UNADJUD, ONE OR MORE AUTH NOS / NEW MINING CLAIMS LOCATION FEE CASES: AMC459716/\$40.00, AMC459717/\$40.00, AMC459718/\$40.00, AMC459719/\$40.00, AMC459720/\$40.00, AMC459721/\$40.00, AMC459722/\$40.00, AMC459723/\$40.00, AMC459724/\$40.00, AMC459725/\$40.00, AMC459726/\$40.00, AMC459727/\$40.00, AMC459728/\$40.00, AMC459729/\$40.00, AMC459730/\$40.00, AMC459731/\$40.00, AMC459732/\$40.00, AMC459733/\$40.00, AMC459734/\$40.00, AMC459735/\$40.00, AMC459736/\$40.00, AMC459737/\$40.00, AMC459738/\$40.00, AMC459739/\$40.00, AMC459740/\$40.00, AMC459741/\$40.00, AMC459742/\$40.00, AMC459743/\$40.00, AMC459744/\$40.00, AMC459745/\$40.00, AMC459746/\$40.00, AMC459747/\$40.00, AMC459748/\$40.00, AMC459749/\$40.00, AMC459750/\$40.00, AMC459751/\$40.00, AMC459752/\$40.00, AMC459753/\$40.00, AMC459754/\$40.00, AMC459755/\$40.00, AMC459756/\$40.00, AMC459757/\$40.00, AMC459758/\$40.00, AMC459759/\$40.00, AMC459760/\$40.00, AMC459761/\$40.00,		- n/a -	3880.00

		AMC459762/\$40.00, AMC459763/\$40.00, AMC459764/\$40.00, AMC459765/\$40.00, AMC459766/\$40.00, AMC459767/\$40.00, AMC459768/\$40.00, AMC459769/\$40.00, AMC459770/\$40.00, AMC459771/\$40.00, AMC459772/\$40.00, AMC459773/\$40.00, AMC459774/\$40.00, AMC459775/\$40.00, AMC459776/\$40.00, AMC459777/\$40.00, AMC459778/\$40.00, AMC459779/\$40.00, AMC459780/\$40.00, AMC459781/\$40.00, AMC459782/\$40.00, AMC459783/\$40.00, AMC459784/\$40.00, AMC459785/\$40.00, AMC459786/\$40.00, AMC459787/\$40.00, AMC459788/\$40.00, AMC459789/\$40.00, AMC459790/\$40.00, AMC459791/\$40.00, AMC459792/\$40.00, AMC459793/\$40.00, AMC459794/\$40.00, AMC459795/\$40.00, AMC459796/\$40.00, AMC459797/\$40.00, AMC459798/\$40.00, AMC459799/\$40.00, AMC459800/\$40.00, AMC459801/\$40.00, AMC459802/\$40.00, AMC459803/\$40.00, AMC459804/\$40.00, AMC459805/\$40.00, AMC459806/\$40.00, AMC459807/\$40.00, AMC459808/\$40.00, AMC459809/\$40.00, AMC459810/\$40.00, AMC459811/\$40.00, AMC459812/\$40.00		
3	97.00	LOCATABLE MINERALS / MINING CLAIMS- NEW, UNADJUD, ONE OR MORE AUTH NOS / NEW MINING CLAIMS MAINTENANCE FEE CASES: AMC459716/\$165.00, AMC459717/ \$165.00, AMC459718/\$165.00, AMC459719/ \$165.00, AMC459720/\$165.00, AMC459721/ \$165.00, AMC459722/\$165.00, AMC459723/ \$165.00, AMC459724/\$165.00, AMC459725/ \$165.00, AMC459726/\$165.00, AMC459727/ \$165.00, AMC459728/\$165.00, AMC459729/ \$165.00, AMC459730/\$165.00, AMC459731/ \$165.00, AMC459732/\$165.00, AMC459733/ \$165.00, AMC459734/\$165.00, AMC459735/ \$165.00, AMC459736/\$165.00, AMC459737/ \$165.00, AMC459738/\$165.00, AMC459739/ \$165.00, AMC459740/\$165.00, AMC459741/ \$165.00, AMC459742/\$165.00, AMC459743/ \$165.00, AMC459744/\$165.00, AMC459745/ \$165.00, AMC459746/\$165.00, AMC459747/ \$165.00, AMC459748/\$165.00, AMC459749/ \$165.00, AMC459750/\$165.00, AMC459751/ \$165.00, AMC459752/\$165.00, AMC459753/ \$165.00, AMC459754/\$165.00, AMC459755/	- n/a -	16005.00

\$165.00, AMC459756/\$165.00, AMC459757/		
\$165.00, AMC459758/\$165.00, AMC459759/		
\$165.00, AMC459760/\$165.00, AMC459761/		
\$165.00, AMC459762/\$165.00, AMC459763/		
\$165.00, AMC459764/\$165.00, AMC459765/		
\$165.00, AMC459766/\$165.00, AMC459767/		
\$165.00, AMC459768/\$165.00, AMC459769/		
\$165.00, AMC459770/\$165.00, AMC459771/		
\$165.00, AMC459772/\$165.00, AMC459773/		
\$165.00, AMC459774/\$165.00, AMC459775/		
\$165.00, AMC459776/\$165.00, AMC459777/		
\$165.00, AMC459778/\$165.00, AMC459779/		
\$165.00, AMC459780/\$165.00, AMC459781/		
\$165.00, AMC459782/\$165.00, AMC459783/		
\$165.00, AMC459784/\$165.00, AMC459785/		
\$165.00, AMC459786/\$165.00, AMC459787/		
\$165.00, AMC459788/\$165.00, AMC459789/		
\$165.00, AMC459790/\$165.00, AMC459791/		
\$165.00, AMC459792/\$165.00, AMC459793/		
\$165.00, AMC459794/\$165.00, AMC459795/		
\$165.00, AMC459796/\$165.00, AMC459797/		
\$165.00, AMC459798/\$165.00, AMC459799/		
\$165.00, AMC459800/\$165.00, AMC459801/		
\$165.00, AMC459802/\$165.00, AMC459803/		
\$165.00, AMC459804/\$165.00, AMC459805/		
\$165.00, AMC459806/\$165.00, AMC459807/		
\$165.00, AMC459808/\$165.00, AMC459809/		
\$165.00, AMC459810/\$165.00, AMC459811/		
\$165.00, AMC459812/\$165.00		

TOTAL:	\$21,825.00
---------------	--------------------

PAYMENT INFORMATION				
1	AMOUNT:	21825.00	POSTMARKED:	N/A
	TYPE:	CHECK	RECEIVED:	04/15/2020
	CHECK NO:	12057		
	NAME:	CARLIN TREND MINING SERVICES 369 - 5TH ST ELKO NV 89801 US		

REMARKS

This receipt was generated by the automated BLM Collections and Billing System and is a paper representation of a portion of the official electronic record contained therein.

CORRESPONDENCE



United States Department of the Interior



BUREAU OF LAND MANAGEMENT
Arizona State Office
One North Central Avenue, Suite 800
Phoenix, Arizona 85004-4427
www.blm.gov/az/

OCT 07 2020

In Reply Refer To:
3800 (9200) RM
AMC459716

CERTIFIED MAIL - RETURN RECEIPT REQUESTED No. 9214 8901 9403 8322 2325 49

DECISION

BELL RESOURCES (NEVADA) CORP	:	This Decision Affects the Claim(s)
4750 N BONANZA AVE	:	Shown in the Block Below.
TUCSON, AZ 85749-8293	:	

AMC459769 - AMC459772
SAY 54 - SAY 57

Mining Claim(s) Declared Null and Void

Pursuant to Title 43 Code of Federal Regulations (CFR) 3832.1, this office received your notice(s) of location for recording mining claims. In accordance with 43 CFR 3833.91, the claim(s) listed above is/are hereby declared null and void ab initio for the reason indicated below. A copy of the Master Title Plat is enclosed for your convenience, if applicable.

- All of the claims listed above are located completely on land that is not open to location. There are various patents and deeds involved as described below.
 1. The claims are partially located on land where the subsurface estate was acquired and is therefore not open to location. QCD Recon dated, October 15, 1926.
 2. The claims are partially located on land that is patented and therefore not open to location. The Federal Government does not administer the surface or subsurface estate. Patent #1059473, dated November 2, 1932.

This decision does not relieve you of the liability for reclamation of all areas disturbed by your activities on land encompassed by your mining claim(s) and/or site(s). After you complete the reclamation, you must notify the authorized officer of the appropriate surface managing agency so that the authorized officer may conduct a final site inspection and determine whether you may be released from liability. If you fail to reclaim the land to the satisfaction of the authorized officer, the surface management agency may cite you for noncompliance under its surface management regulations.

For land administered by the Bureau of Land Management (BLM), if you fail to reclaim the land to the satisfaction of the authorized officer as required in 43 CFR Subpart 3809, the BLM will issue an order of noncompliance under 43 CFR 3809.601(a). If you fail to comply with the noncompliance

order, the BLM may take further action under 43 CFR 3809.604. Failure to conduct reclamation is a prohibited act that may subject you to criminal penalties. See 43 CFR 3809.605(h) and 43 CFR 3809.700. If your occupancy has been terminated and you fail to remove structures, material, and equipment, and any personal property in accordance with the regulations in 43 CFR 3715.5-1, the BLM may dispose of the property. In accordance with 43 CFR 3715.5-2, you will remain liable for the costs the BLM incurs in removing and disposing of the property.

Appeal Procedures

This decision may be appealed to the Interior Board of Land Appeals, Office of the Secretary, in accordance with the regulations contained in 43 CFR, Part 4 and the enclosed Form 1842-1. If an appeal is taken, your notice of appeal must be filed in this office (at the above address) within 30 days from receipt of this decision. The appellant has the burden of showing that the decision appealed from is in error.


If you wish to file a petition pursuant to regulation 43 CFR 4.21 (58 FR 4939, January 19, 1993), for a stay of the effectiveness of this decision during the time that your appeal is being reviewed by the Board, the petition for a stay must accompany your notice of appeal. A petition for a stay is required to show sufficient justification based on the standards listed below. Copies of the notice of appeal and petition for a stay must also be submitted to each party named in this decision and to the Interior Board of Land Appeals and to the appropriate Office of the Solicitor (see 43 CFR 4.413) at the same time the original documents are filed with this office. If you request a stay, you have the burden of proof to demonstrate that a stay should be granted.

Standards for Obtaining a Stay

Except as otherwise provided by law or other pertinent regulation, a petition for a stay of a decision pending appeal shall show sufficient justification based on the following standards:

- (1) The relative harm to the parties if the stay is granted or denied,
- (2) The likelihood of the appellant's success on the merits,
- (3) The likelihood of immediate and irreparable harm if the stay is not granted, and
- (4) Whether the public interest favors granting the stay.

If additional information is required, please contact RéAnn Myers at 602-417-9413. Please include your AMC serial number(s) on all correspondence.



Amy F. DePestel
Supervisory Land Law Examiner
Lands, Minerals and Energy Division

Enclosure(s)

Date Produced: 10/19/2020

ConnectSuite Inc.:

The following is the delivery information for Certified Mail™/RRE item number 9214 8901 9403 8322 2325 49. Our records indicate that this item was delivered on 10/13/2020 at 12:59 p.m. in TUCSON, AZ 85749. The scanned image of the recipient information is provided below.

Signature of Recipient :

COVID 19 HL
MASH

Address of Recipient :

4750 BROAD

Thank you for selecting the Postal Service for your mailing needs. If you require additional assistance, please contact your local post office or Postal Service representative.

Sincerely,
United States Postal Service

The customer reference number shown below is not validated or endorsed by the United States Postal Service. It is solely for customer use.

Customer Reference Number: C2302302.13099057



United States Department of the Interior



BUREAU OF LAND MANAGEMENT
Arizona State Office
One North Central Avenue, Suite 800
Phoenix, Arizona 85004-4427
www.blm.gov/az/

AUG 26 2020

In Reply Refer To:
3800 (9200) RM
AMC459716

CERTIFIED MAIL - RETURN RECEIPT REQUESTED No. 9214 8901 9403 8319 5962 10

DECISION

BELL RESOURCES (NEVADA) CORP	:	This Decision Affects the Claim(s)
4750 N BONANZA AVE	:	Shown in the Block Below.
TUCSON, AZ 85749-8293	:	

AMC459768 - AMC459772
SAY 53 - SAY 57

No Rights Acquired on Portions of Lode Claim(s)

Pursuant to Title 43 Code of Federal Regulations 3832.1, this office received your notice(s) of location for recordation of mining claims. However, portions of the lode mining claim(s) listed above appear to lie within lands that are not open to location for the following reason:

The claims are partially located on land where the subsurface estate was acquired and is therefore not open to location. QCD Recon dated, October 15, 1926.

Therefore, although the claim(s) has/have been recorded, you have acquired no rights on any portion of the subject mining claim(s) that lie within these lands. Enclosed for reference is a copy of the Master Title Plat.

If additional information is required, please contact RéAnn Myers at 602-417-9413. Please include your AMC serial number(s) on all correspondence.

Amy F. DePestel
Supervisory Land Law Examiner
Lands, Minerals and Energy Division

Enclosure



Date Produced: 09/07/2020

ConnectSuite Inc.:

The following is the delivery information for Certified Mail™/RRE item number 9214 8901 9403 8319 5962 10. Our records indicate that this item was delivered on 09/03/2020 at 10:56 a.m. in TUCSON, AZ 85749. The scanned image of the recipient information is provided below.

Signature of Recipient :

Signature X	<i>[Handwritten Signature]</i>
Printed Name	<i>Timothy M. Marsh</i>

Address of Recipient :

Delivery Address	<i>4750 Bonanza</i>
------------------	---------------------

Thank you for selecting the Postal Service for your mailing needs. If you require additional assistance, please contact your local post office or Postal Service representative.

Sincerely,
United States Postal Service

The customer reference number shown below is not validated or endorsed by the United States Postal Service. It is solely for customer use.

Customer Reference Number: C2236512.12710835

TRANSFERS

MAINTENANCE FEES

WAIVERS

POL/NOI

Timothy M. Marsh
Bell Resources (Nevada) Corporation
4750 N. Bonanza Ave.
Tucson, AZ 85749

August 24, 2020

459716
460863

United States Department of Interior
Bureau of Land Management
Records Section
One North Central Avenue
Suite 800
Phoenix, Arizona 85011

Dear Sir or Madam,

Bell Resources (Nevada) Corporation located 31 new lode claims late in the 2020 assessment year. Notices for these 31 new claims are being presented herein for recording with the BLM, accompanied by full payment for new lode mining claims (31@ \$212.00/ea = \$6,572.00).

Another 97 previously recorded lode claims along with the new 31 lode claims referenced above (128 in total) are being paid herewith for 2021 assessment fees (128@ \$165.00/ea = \$21,120.00).

Enclosed therefore please find check # 1549 in the amount of US\$ 27,692.00 to cover these fees.

The name, BLM serial number (where assigned), book and page or index number of recording of the location notice in the official records of Mohave County, Arizona, are set forth in **Exhibit "A"** attached hereto and by this reference incorporated herein.

Sincerely,


Timothy M. Marsh
President
Bell Resources (Nevada) Corporation
Telephone 480-570-7077

Cc: file



RECEIVED
BLM AZ STATE OFFICE
2020 AUG 28 A 8:03
PHOENIX, ARIZONA

August 24, 2020

United States Department of Interior
Bureau of Land Management
Records Section
One North Central Avenue
Suite 800
Phoenix, Arizona 85011

Notice of Intent
ANNUAL CLAIM MAINTENANCE FEES for 2020/2021
By BELL RESOURCES (NEVADA) CORPORATION

To Whom It May Concern:

The Final Rule as published in the Federal Register implements provisions of the Interior Department and related agencies, *that a Statutorily Authorized Adjustment effective July 1, 2019 that requires an annual rental fee of \$165.00* for each unpatented mining claim and site located and held under the General Mining Law of 1872.

This will serve as notice that **BELL RESOURCES (NEVADA) CORPORATION**, whose address for purposes of this filing is 4750 North Bonanza Avenue, Tucson, Arizona 85749 intends to hold the mining claims and/or mill sites described in Exhibit "A" attached hereto for the assessment years **2020/2021**, by payment of the annual claim maintenance fee of **\$165.00** per claim or site. Payment of **\$21,120.00** is made herewith for such assessment years for each of the unpatented lode claims and sites. The name, BLM serial number, book and page or index number of recording of the location notice in the official records of Mohave County, Arizona, of which are set forth in **Exhibit" A"** attached hereto and by this reference incorporated herein.

Sincerely,


Timothy M. Marsh
President
Bell Resources (Nevada) Corporation
Telephone 480-570-7077

Cc: file

PHOENIX, ARIZONA

2020 AUG 28 A 8:03

RECEIVED
BLM AZ STATE OFFICE

#4793405

EXHIBIT A
BELL RESOURCES (NEVADA) CORPORATION

Notice of Intent to Hold the following unpatented mining claims for 2020-2021

No.	Claim	BLMAMC	County	Fee Number
1	SAY-1	AMC459716	Mohave	2020021220
2	SAY-2	AMC459717	Mohave	2020021221
3	SAY-3	AMC459718	Mohave	2020021222
4	SAY-4	AMC459719	Mohave	2020021223
5	SAY-5	AMC459720	Mohave	2020021224
6	SAY-6	AMC459721	Mohave	2020021225
7	SAY-7	AMC459722	Mohave	2020021226
8	SAY-8	AMC459723	Mohave	2020021227
9	SAY-9	AMC459724	Mohave	2020021228
10	SAY-10	AMC459725	Mohave	2020021229
11	SAY-11	AMC459726	Mohave	2020021230
12	SAY-12	AMC459727	Mohave	2020021231
13	SAY-13	AMC459728	Mohave	2020021232
14	SAY-14	AMC459729	Mohave	2020021233
15	SAY-15	AMC459730	Mohave	2020021234
16	SAY-16	AMC459731	Mohave	2020021235
17	SAY-17	AMC459732	Mohave	2020021236
18	SAY-18	AMC459733	Mohave	2020021237
19	SAY-19	AMC459734	Mohave	2020021238
20	SAY-20	AMC459735	Mohave	2020021239
21	SAY-21	AMC459736	Mohave	2020021240
22	SAY-22	AMC459737	Mohave	2020021241
23	SAY-23	AMC459738	Mohave	2020021242
24	SAY-24	AMC459739	Mohave	2020021243
25	SAY-25	AMC459740	Mohave	2020021244
26	SAY-26	AMC459741	Mohave	2020021245
27	SAY-27	AMC459742	Mohave	2020021246
28	SAY-28	AMC459743	Mohave	2020021247
29	SAY-29	AMC459744	Mohave	2020021248
30	SAY-30	AMC459745	Mohave	2020021249
31	SAY-31	AMC459746	Mohave	2020021250
32	SAY-32	AMC459747	Mohave	2020021251
33	SAY-33	AMC459748	Mohave	2020021252
34	SAY-34	AMC459749	Mohave	2020021253
35	SAY-35	AMC459750	Mohave	2020021254
36	SAY-36	AMC459751	Mohave	2020021255
37	SAY-37	AMC459752	Mohave	2020021256
38	SAY-38	AMC459753	Mohave	2020021257
39	SAY-39	AMC459754	Mohave	2020021258
40	SAY-40	AMC459755	Mohave	2020021259
41	SAY-41	AMC459756	Mohave	2020021260
42	SAY-42	AMC459757	Mohave	2020021261
43	SAY-43	AMC459758	Mohave	2020021262

RECEIVED
BLM AZ STATE OFFICE
2020 AUG 28 A 8:03
PHOENIX, ARIZONA

EXHIBIT A
BELL RESOURCES (NEVADA) CORPORATION

Notice of Intent to Hold the following unpatented mining claims for 2020-2021

No.	Claim	BLMAMC	County	Fee Number
44	SAY-44	AMC459759	Mohave	2020021263
45	SAY-45	AMC459760	Mohave	2020021264
46	SAY-46	AMC459761	Mohave	2020021265
47	SAY-47	AMC459762	Mohave	2020021266
48	SAY-48	AMC459763	Mohave	2020021267
49	SAY-49	AMC459764	Mohave	2020021268
50	SAY-50	AMC459765	Mohave	2020021269
51	SAY-51	AMC459766	Mohave	2020021270
52	SAY-52	AMC459767	Mohave	2020021271
53	SAY-53	AMC459768	Mohave	2020021272
54	SAY-54	AMC459769	Mohave	2020021273
55	SAY-55	AMC459770	Mohave	2020021274
56	SAY-56	AMC459771	Mohave	2020021275
57	SAY-57	AMC459772	Mohave	2020021276
58	SAY-58	AMC459773	Mohave	2020021277
59	SAY-59	AMC459774	Mohave	2020021278
60	SAY-60	AMC459775	Mohave	2020021279
61	SAY-61	AMC459776	Mohave	2020021280
62	SAY-62	AMC459777	Mohave	2020021281
63	SAY-63	AMC459778	Mohave	2020021282
64	SAY-64	AMC459779	Mohave	2020021283
65	SAY-65	AMC459780	Mohave	2020021284
66	SAY-66	AMC459781	Mohave	2020021285
67	SAY-67	AMC459782	Mohave	2020021286
68	SAY-68	AMC459783	Mohave	2020021287
69	SAY-69	AMC459784	Mohave	2020021288
70	SAY-70	AMC459785	Mohave	2020021289
71	SAY-71	AMC459786	Mohave	2020021290
72	SAY-72	AMC459787	Mohave	2020021291
73	SAY-73	AMC459788	Mohave	2020021292
74	SAY-74	AMC459789	Mohave	2020021293
75	SAY-75	AMC459790	Mohave	2020021294
76	SAY-76	AMC459791	Mohave	2020021295
77	SAY-77	AMC459792	Mohave	2020021296
78	SAY-78	AMC459793	Mohave	2020021297
79	SAY-79	AMC459794	Mohave	2020021298
80	SAY-80	AMC459795	Mohave	2020021299
81	SAY-81	AMC459796	Mohave	2020021300
82	SAY-82	AMC459797	Mohave	2020021301
83	SAY-83	AMC459798	Mohave	2020021302
84	SAY-84	AMC459799	Mohave	2020021303
85	SAY-85	AMC459800	Mohave	2020021304
86	SAY-86	AMC459801	Mohave	2020021305

PHOENIX, ARIZONA

2020 AUG 28 A 8:03

RECEIVED
 BLM AZ STATE OFFICE

EXHIBIT A
BELL RESOURCES (NEVADA) CORPORATION

Notice of Intent to Hold the following unpatented mining claims for 2020-2021

No.	Claim	BLMAMC	County	Fee Number
87	SAY-87	AMC459802	Mohave	2020021306
88	SAY-88	AMC459803	Mohave	2020021307
89	SAY-89	AMC459804	Mohave	2020021308
90	SAY-90	AMC459805	Mohave	2020021309
91	SAY-91	AMC459806	Mohave	2020021310
92	SAY-92	AMC459807	Mohave	2020021311
93	SAY-93	AMC459808	Mohave	2020021312
94	SAY-94	AMC459809	Mohave	2020021313
95	SAY-95	AMC459810	Mohave	2020021314
96	SAY-96	AMC459811	Mohave	2020021315
97	SAY-97	AMC459812	Mohave	2020021316
98	SAY-98	not yet assigned	Mohave	2020040180
99	SAY-99	not yet assigned	Mohave	2020040181
100	SAY-100	not yet assigned	Mohave	2020040182
101	SAY-101	not yet assigned	Mohave	2020040183
102	SAY-102	not yet assigned	Mohave	2020040184
103	SAY-103	not yet assigned	Mohave	2020040185
104	SAY-104	not yet assigned	Mohave	2020040186
105	SAY-105	not yet assigned	Mohave	2020040187
106	SAY-106	not yet assigned	Mohave	2020040188
107	SAY-107	not yet assigned	Mohave	2020040189
108	SAY-108	not yet assigned	Mohave	2020040190
109	SAY-109	not yet assigned	Mohave	2020040191
110	SAY-110	not yet assigned	Mohave	2020040192
111	SAY-111	not yet assigned	Mohave	2020040193
112	SAY-112	not yet assigned	Mohave	2020040194
113	SAY-113	not yet assigned	Mohave	2020040195
114	SAY-114	not yet assigned	Mohave	2020040196
115	SAY-115	not yet assigned	Mohave	2020040197
116	SAY-116	not yet assigned	Mohave	2020040198
117	SAY-117	not yet assigned	Mohave	2020040199
118	SAY-118	not yet assigned	Mohave	2020040200
119	SAY-119	not yet assigned	Mohave	2020040201
120	SAY-120	not yet assigned	Mohave	2020040202
121	SAY-121	not yet assigned	Mohave	2020040203
122	SAY-122	not yet assigned	Mohave	2020040204
123	SAY-123	not yet assigned	Mohave	2020040205
124	SAY-124	not yet assigned	Mohave	2020040206
125	SAY-125	not yet assigned	Mohave	2020040207
126	SAY-126	not yet assigned	Mohave	2020040208
127	SAY-127	not yet assigned	Mohave	2020040209
128	SAY-128	not yet assigned	Mohave	2020040210


863
864
865
866
867
868
869
870
871
872
873
874
875
876
877
878
879
880
881
882
883
884
885
886
887
888
889
890
891
892
893
894
895
896
897
898
899
900
901
902
903
904
905
906
907
908
909
910

2020 AUG 28 A 8:03

RECEIVED
BLM AZ STATE OFFICE

PHOENIX ARIZONA

TIMOTHY M
4750 N BONA
TUCSON, AZ 85749



7019 1640 0000 5545 2430



1000



85004

U.S. POSTAGE
FCM LG ENV
TUCSON, AZ
85710
AUG 24, 20
AMOUNT

\$6.15

R2304M113008

RECEIVED
DEM...

1200 AUG 28 A 8:06

PHOENIX, ARIZONA

U.S. Department of Interior
Bureau of Land Management
Records Section
One North Central Avenue
Suite 800
Phoenix, AZ ~~85011~~

85004-4427

FIRST CLASS

United States Department of the Interior
Bureau of Land Management
 DIV OF LANDS, MINRLS & ENERGY
 ONE N CENTRAL AVE
 PHOENIX, AZ 85004 -4427
 Phone: 602-417-9200

Receipt	
No:	4793405

Transaction #: 4920551	
Date of Transaction: 08/31/2020	
CUSTOMER:	
BELL RESOURCES (NEVADA) CORP 4750 N BONANZA AVE TUCSON, AZ 85749-8293 US	

LINE #	QTY	DESCRIPTION	REMARKS	UNIT PRICE	TOTAL
1	31.00	LOCATABLE MINERALS / MINING CLAIMS- NEW, UNADJUD, ONE OR MORE AUTH NOS / NEW MINING CLAIM PROCESSING FEE CASES: AMC460863/\$20.00, AMC460864/\$20.00, AMC460865/\$20.00, AMC460866/\$20.00, AMC460867/\$20.00, AMC460868/\$20.00, AMC460869/\$20.00, AMC460870/\$20.00, AMC460871/\$20.00, AMC460872/\$20.00, AMC460873/\$20.00, AMC460874/\$20.00, AMC460875/\$20.00, AMC460876/\$20.00, AMC460877/\$20.00, AMC460878/\$20.00, AMC460879/\$20.00, AMC460880/\$20.00, AMC460881/\$20.00, AMC460882/\$20.00, AMC460883/\$20.00, AMC460884/\$20.00, AMC460885/\$20.00, AMC460886/\$20.00, AMC460887/\$20.00, AMC460888/\$20.00, AMC460889/\$20.00, AMC460890/\$20.00, AMC460891/\$20.00, AMC460892/\$20.00, AMC460893/\$20.00		- n/a -	620.00
2	31.00	LOCATABLE MINERALS / MINING CLAIMS- NEW, UNADJUD, ONE OR MORE AUTH NOS / NEW MINING CLAIMS LOCATION FEE CASES: AMC460863/\$40.00, AMC460864/\$40.00, AMC460865/\$40.00, AMC460866/\$40.00, AMC460867/\$40.00, AMC460868/\$40.00, AMC460869/\$40.00, AMC460870/\$40.00, AMC460871/\$40.00, AMC460872/\$40.00, AMC460873/\$40.00, AMC460874/\$40.00, AMC460875/\$40.00, AMC460876/\$40.00,		- n/a -	1240.00

2	AMOUNT:	27692.00	POSTMARKED:	N/A
	TYPE:	CHECK	RECEIVED:	08/28/2020
	CHECK NO:	1549		
	NAME:	BELL RESOURCES (NEVADA) CORP 4750 N BONANZA AVE TUCSON AZ 85749-8293 US		

REMARKS

This receipt was generated by the automated BLM Collections and Billing System and is a paper representation of a portion of the official electronic record contained therein.

MISCELLANEOUS

**LOCATION NOTICES
AMENDMENTS
STATUS SHEET
GEO REPORT/MTP**

MINING CLAIM STATUS REPORT - Assessment Year 2020

Data Entered: 4/28/2020

MTP Checked By: 4/28/2020
 GEO Checked By: 4/28/2020

LEAD SERIAL NUMBER: AMC 459716 thru AMC 459812

NUMBER OF CLAIMS & TYPE:

97 LODE
 _____ PLACER
 _____ ASSOCIATION PLACER
 _____ MILL SITE
 _____ TUNNEL SITE

CHARGES:

Processing Fee @ \$20 = \$ 1,940
 Location Fee @ \$40 = \$ 3,880
 Maintenance Fee @ \$165 = \$ 16,005
 Add'l Maint Fee for Assoc Placer = \$ _____
SUBTOTAL \$ _____
 Other Fees \$ _____
 Other Fees \$ _____
TOTAL \$ 21,825

TOTAL ACREAGE: _____ Per Claim
 (Placer Only)

NUMBER OF LOCATORS: _____

DOCUMENTS RECEIVED VIA: Over-the-Counter [] Mail **TIMELY FILED:** Yes No []

LEGAL DESCRIPTION: T 18N R 13W SEC ~~21~~, 26-28, 33-35
 T 17N R 13W SEC 1-4, 10
 T _____ R _____ SEC _____
 T _____ R _____ SEC _____
 T _____ R _____ SEC _____

BLM [] FOREST SERVICE [] _____ SUBJ TO PL 359: Yes [] No []
 WILDERNESS AREA [] _____

SPLIT ESTATE: N/A [] SX [] PX [] OTHER [] _____
 SRHA [] Was proper Notice filed if located on SHRA Land? Yes [] No []

RECONVEYED MINERALS ON BLM LAND REQUIRE OPENING ORDER FROM 1944 TO 1993:
 Open to Entry On _____ N/A []

COMMENTS/STATUS: VOID [] PARTIALLY VOID [] PVT MINERALS [] WITHDRAWN LANDS []
 OTHER [] NO RIGHTS EXTEND TO PORTIONS OF CLAIMS ON
PATENTED LAND, FED AID HIGH, STATE GRANT LAND NOT OPEN TO MINING. AM
AMC459734 USED MAP FOR LLD, WRITTEN LLD INCORRECT. RM

[] Claimant acknowledges that portions of the following claim(s) site(s) may be void or voidable.

Printed Name of Claimant _____ Signature of Claimant _____

*****FINAL ADJUDICATION*****

DATE 7/13/2020 INITIALS RM

Recording requested by:
Bell Resources (Nevada) Corporation

When recorded return to:
Tim Marsh
4750 N. Bonanza Avenue
Tucson, AZ 85749

LOCATION NOTICE FOR LODE MINING CLAIM

NOTICE IS HEREBY GIVEN that the SAY 1 lode mining claim has been located by Bell Resources (Nevada) Corporation, 4750 North Bonanza Avenue, Tucson, Arizona 85749. The general course of this claim is east-west and it is situated in Mohave County, Arizona. This claim is 1500 feet in length and 600 feet in width. This claim runs from the location monument on which this location notice is posted approximately 10 feet in an easterly direction to the east end line and 1490 feet in a westerly direction to the west end line. This claim is marked by six monuments, one at each corner and one at the center of each end line of the claim.

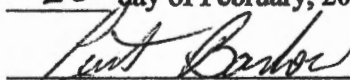
The location monument on which this notice is posted is situated within Section 34, Township 18 North, Range 13 West, Gila and Salt River Meridian, Arizona, and this claim occupies the following Quarter Section(s), Section(s), Township(s), and Range(s):

Quarter Section	Section	Township	Range
<u>SE</u>	<u>28</u>	<u>18</u> North	13 West
<u>SW</u>	<u>27</u>	<u>18</u> North	13 West
<u>NE</u>	<u>33</u>	<u>18</u> North	13 West
<u>NW</u>	<u>34</u>	<u>18</u> North	13 West


The Northwest corner of this claim is approximately 590 feet West and 5325 feet North of the surveyed northwest corner of Section 3, Township 17 North, Range 13 West, Gila and Salt River Meridian.

DATED AND POSTED on the ground this
20th day of February, 2020.

Claim Map for SAY Lode Claim

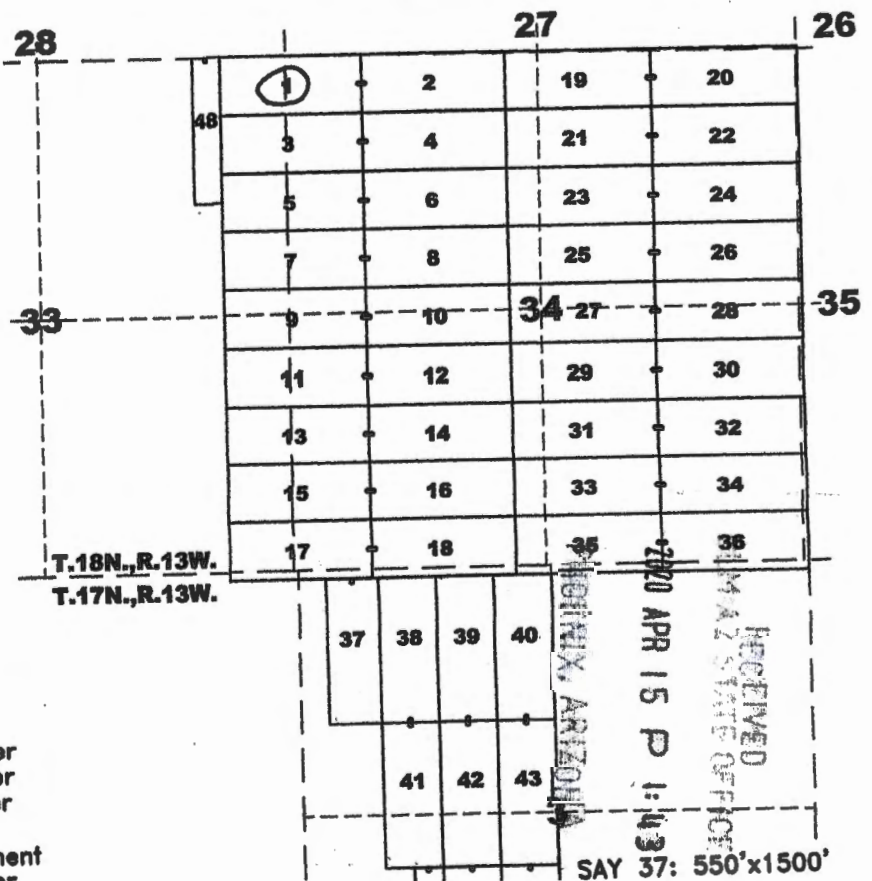
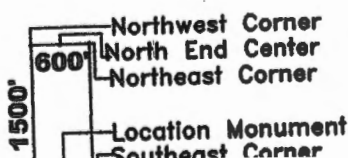

Curtis Barlow, Agent for:

Bell Resources (Nevada) Corporation
4750 North Bonanza Avenue
Tucson, Arizona 85749


Scale 1" = 2000'
1:24000

Location Monuments
10' from end lines
unless noted on map.

Typical Claims



Recording requested by:
Bell Resources (Nevada) Corporation

When recorded return to:
Tim Marsh
4750 N. Bonanza Avenue
Tucson, AZ 85749

LOCATION NOTICE FOR LODE MINING CLAIM

NOTICE IS HEREBY GIVEN that the SAY 2 lode mining claim has been located by Bell Resources (Nevada) Corporation, 4750 North Bonanza Avenue, Tucson, Arizona 85749. The general course of this claim is east-west and it is situated in Mohave County, Arizona. This claim is 1500 feet in length and 600 feet in width. This claim runs from the location monument on which this location notice is posted approximately 1490 feet in an easterly direction to the east end line and 10 feet in a westerly direction to the west end line. This claim is marked by six monuments, one at each corner and one at the center of each end line of the claim.

The location monument on which this notice is posted is situated within Section 34, Township 18 North, Range 13 West, Gila and Salt River Meridian, Arizona, and this claim occupies the following Quarter Section(s), Section(s), Township(s), and Range(s):

Quarter Section	Section	Township	Range
<u>SW</u>	<u>27</u>	<u>18</u> North	13 West
<u>NW</u>	<u>34</u>	<u>18</u> North	13 West
_____	_____	_____ North	13 West
_____	_____	_____ North	13 West

The Northwest corner of this claim is approximately 909 feet East and 5288 feet North of the surveyed northwest corner of Section 3, Township 17 North, Range 13 West, Gila and Salt River Meridian.

DATED AND POSTED on the ground this 20th day of February, 2020.

Claim Map for SAY Lode Claim

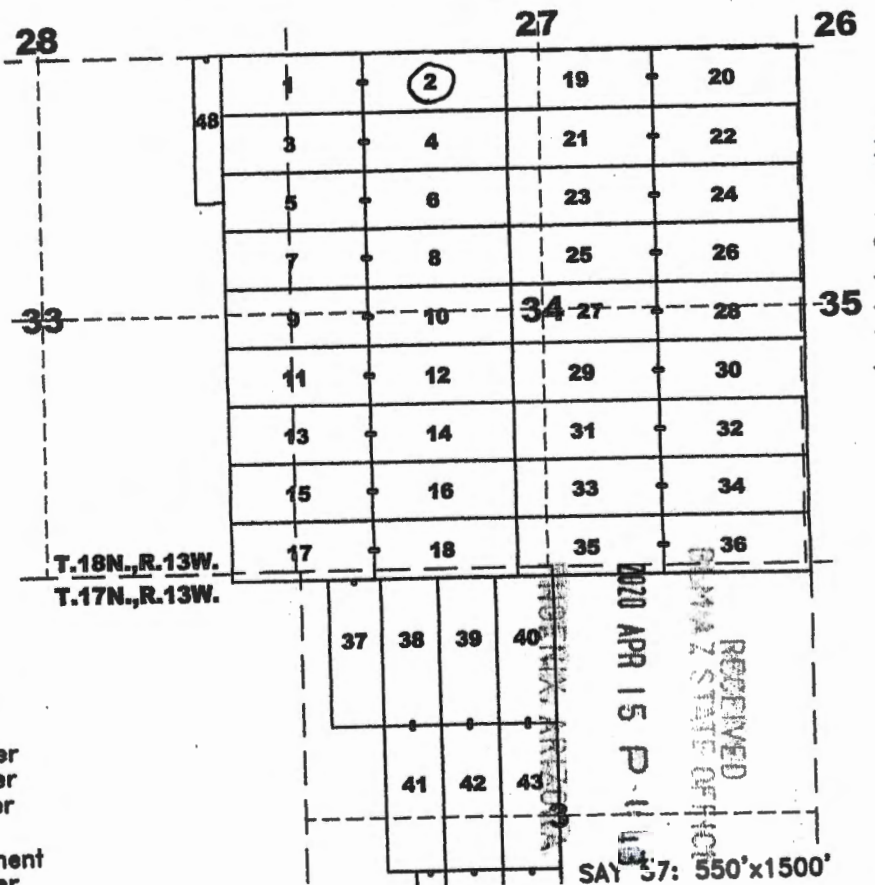
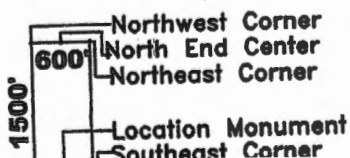
Curtis Barlow
Curtis Barlow, Agent for:

Bell Resources (Nevada) Corporation
4750 North Bonanza Avenue
Tucson, Arizona 85749

Scale 1" = 2000'
1:24000

Location Monuments
10' from end lines
unless noted on map.

Typical Claims



AMC459717

SAY 37: 550'x1500'

Recording requested by:
Bell Resources (Nevada) Corporation

When recorded return to:
Tim Marsh
4750 N. Bonanza Avenue
Tucson, AZ 85749

LOCATION NOTICE FOR LODE MINING CLAIM

NOTICE IS HEREBY GIVEN that the SAY 3 lode mining claim has been located by Bell Resources (Nevada) Corporation, 4750 North Bonanza Avenue, Tucson, Arizona 85749. The general course of this claim is east-west and it is situated in Mohave County, Arizona. This claim is 1500 feet in length and 600 feet in width. This claim runs from the location monument on which this location notice is posted approximately 10 feet in an easterly direction to the east end line and 1490 feet in a westerly direction to the west end line. This claim is marked by six monuments, one at each corner and one at the center of each end line of the claim.

The location monument on which this notice is posted is situated within Section 34, Township 18 North, Range 13 West, Gila and Salt River Meridian, Arizona, and this claim occupies the following Quarter Section(s), Section(s), Township(s), and Range(s):

Quarter Section	Section	Township	Range
<u>NE</u>	<u>33</u>	<u>18</u> North	13 West
<u>NW</u>	<u>34</u>	<u>18</u> North	13 West
_____	_____	_____ North	13 West
_____	_____	_____ North	13 West

The Northwest corner of this claim is approximately 605 feet West and 4725 feet North of the surveyed northwest corner of Section 3, Township 17 North, Range 13 West, Gila and Salt River Meridian.

DATED AND POSTED on the ground this 20th day of February, 2020.

Claim Map for SAY Lode Claim

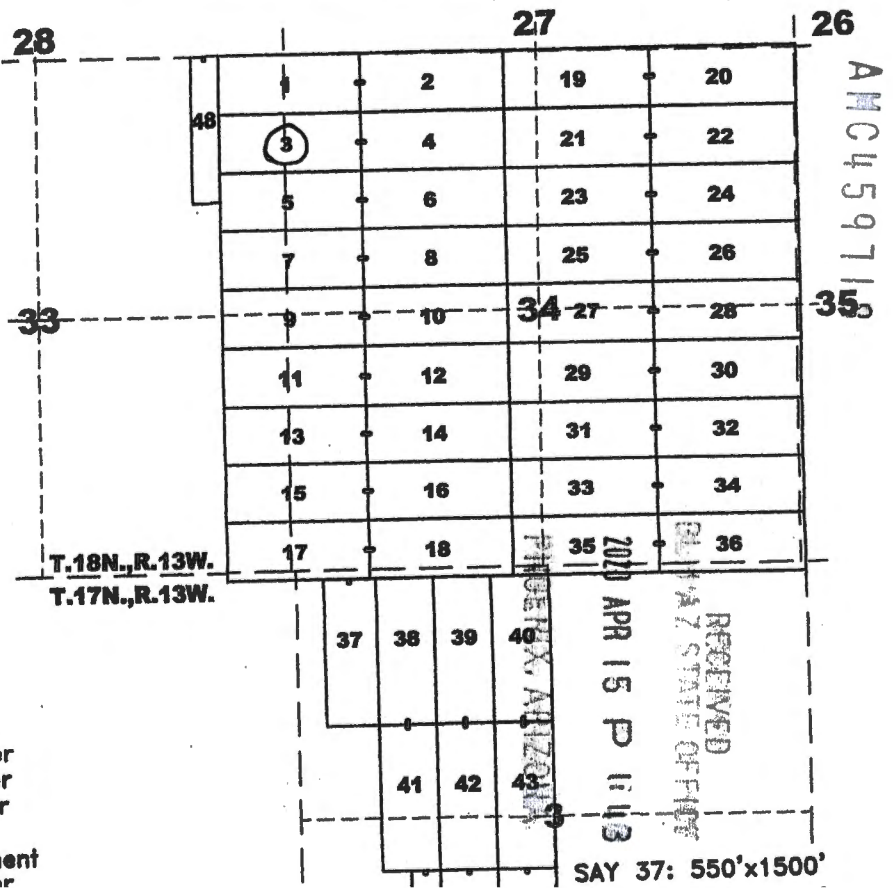
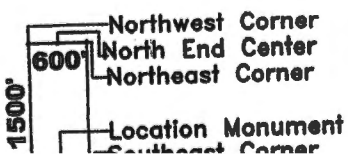
Curtis Barlow
Curtis Barlow, Agent for:

Bell Resources (Nevada) Corporation
4750 North Bonanza Avenue
Tucson, Arizona 85749

Scale 1" = 2000'
1:24000

Location Monuments
10' from end lines
unless noted on map.

Typical Claims



SAY 37: 550'x1500'

Recording requested by:
Bell Resources (Nevada) Corporation

When recorded return to:
Tim Marsh
4750 N. Bonanza Avenue
Tucson, AZ 85749

LOCATION NOTICE FOR LODE MINING CLAIM

NOTICE IS HEREBY GIVEN that the SAY 4 lode mining claim has been located by Bell Resources (Nevada) Corporation, 4750 North Bonanza Avenue, Tucson, Arizona 85749. The general course of this claim is east-west and it is situated in Mohave County, Arizona. This claim is 1500 feet in length and 600 feet in width. This claim runs from the location monument on which this location notice is posted approximately 1490 feet in an easterly direction to the east end line and 10 feet in a westerly direction to the west end line. This claim is marked by six monuments, one at each corner and one at the center of each end line of the claim.

The location monument on which this notice is posted is situated within Section 34, Township 18 North, Range 13 West, Gila and Salt River Meridian, Arizona, and this claim occupies the following Quarter Section(s), Section(s), Township(s), and Range(s):

Quarter Section	Section	Township	Range
<u>NW</u>	<u>34</u>	<u>18</u> North	13 West
_____	_____	_____ North	13 West
_____	_____	_____ North	13 West
_____	_____	_____ North	13 West

The Northwest corner of this claim is approximately 895 feet East and 4688 feet North of the surveyed northwest corner of Section 3, Township 17 North, Range 13 West, Gila and Salt River Meridian.

DATED AND POSTED on the ground this 20th day of February, 2020.

Claim Map for SAY Lode Claim

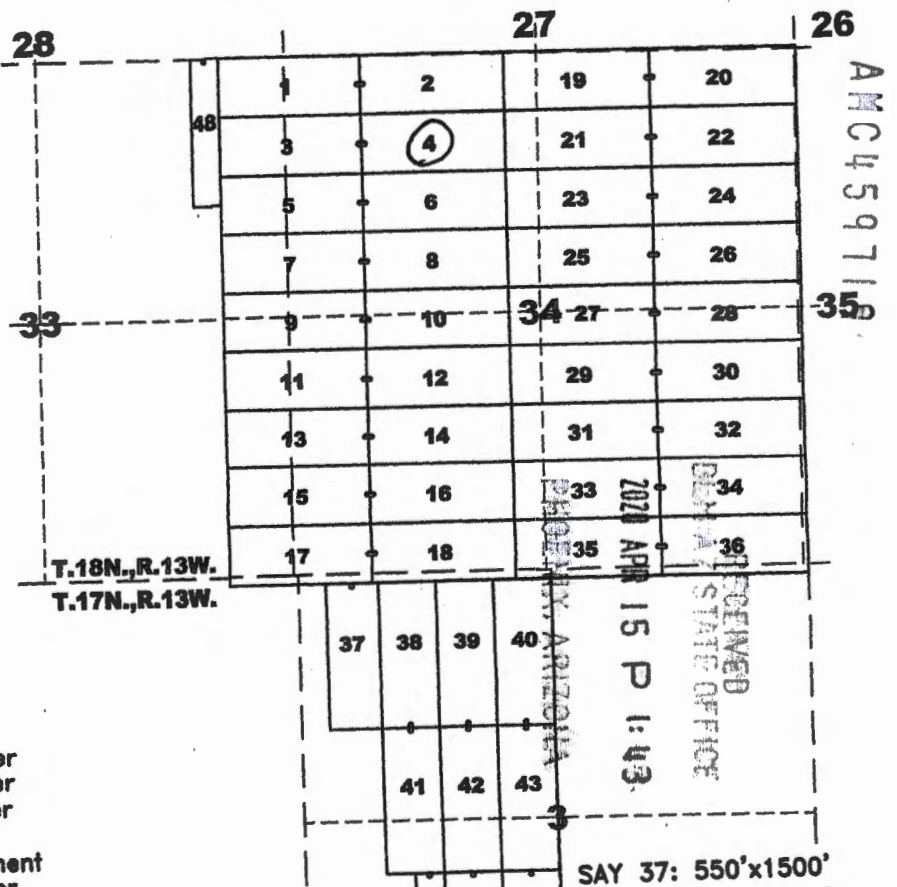
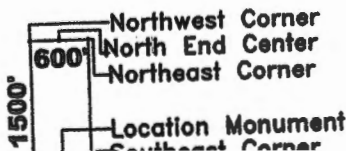
Curtis Barlow
Curtis Barlow, Agent for:

Bell Resources (Nevada) Corporation
4750 North Bonanza Avenue
Tucson, Arizona 85749

Scale 1" = 2000'
1:24000

Location Monuments
10' from end lines
unless noted on map.

Typical Claims



Recording requested by:
Bell Resources (Nevada) Corporation

When recorded return to:
Tim Marsh
4750 N. Bonanza Avenue
Tucson, AZ 85749

LOCATION NOTICE FOR LODE MINING CLAIM

NOTICE IS HEREBY GIVEN that the SAY 5 lode mining claim has been located by Bell Resources (Nevada) Corporation, 4750 North Bonanza Avenue, Tucson, Arizona 85749. The general course of this claim is east-west and it is situated in Mohave County, Arizona. This claim is 1500 feet in length and 600 feet in width. This claim runs from the location monument on which this location notice is posted approximately 10 feet in an easterly direction to the east end line and 1490 feet in a westerly direction to the west end line. This claim is marked by six monuments, one at each corner and one at the center of each end line of the claim.

The location monument on which this notice is posted is situated within Section 34, Township 18 North, Range 13 West, Gila and Salt River Meridian, Arizona, and this claim occupies the following Quarter Section(s), Section(s), Township(s), and Range(s):

Quarter Section	Section	Township	Range
<u>NE</u>	<u>33</u>	<u>18</u> North	13 West
<u>NW</u>	<u>34</u>	<u>18</u> North	13 West
_____	_____	_____ North	13 West
_____	_____	_____ North	13 West

The Northwest corner of this claim is approximately 620 feet West and 4125 feet North of the surveyed northwest corner of Section 3, Township 17 North, Range 13 West, Gila and Salt River Meridian.

DATED AND POSTED on the ground this 20th day of February, 2020.

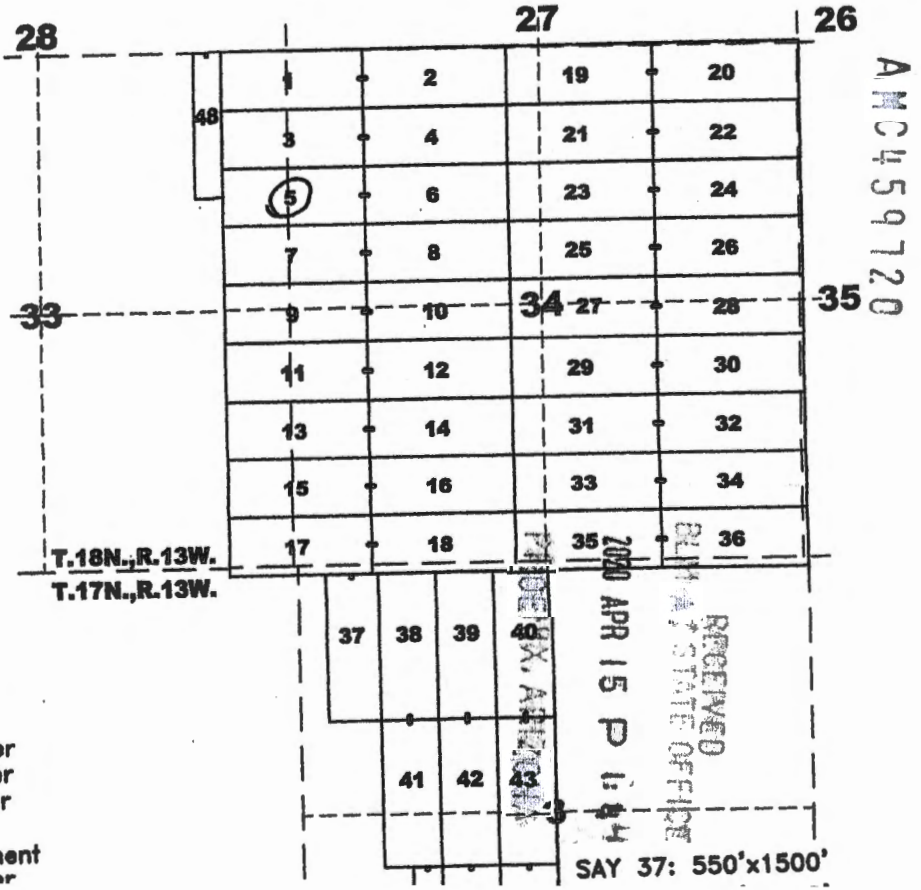
Claim Map for SAY Lode Claim

Curtis Barlow
Curtis Barlow, Agent for:

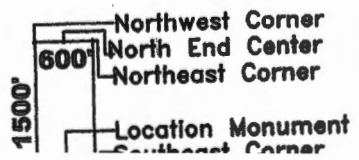
Bell Resources (Nevada) Corporation
4750 North Bonanza Avenue
Tucson, Arizona 85749

Scale 1" = 2000'
1:24000

Location Monuments
10' from end lines
unless noted on map.



Typical Claims



Recording requested by:
Bell Resources (Nevada) Corporation

When recorded return to:
Tim Marsh
4750 N. Bonanza Avenue
Tucson, AZ 85749

LOCATION NOTICE FOR LODE MINING CLAIM

NOTICE IS HEREBY GIVEN that the SAY 6 lode mining claim has been located by Bell Resources (Nevada) Corporation, 4750 North Bonanza Avenue, Tucson, Arizona 85749. The general course of this claim is east-west and it is situated in Mohave County, Arizona. This claim is 1500 feet in length and 600 feet in width. This claim runs from the location monument on which this location notice is posted approximately 1490 feet in an easterly direction to the east end line and 10 feet in a westerly direction to the west end line. This claim is marked by six monuments, one at each corner and one at the center of each end line of the claim.

The location monument on which this notice is posted is situated within Section 34, Township 18 North, Range 13 West, Gila and Salt River Meridian, Arizona, and this claim occupies the following Quarter Section(s), Section(s), Township(s), and Range(s):

Quarter Section	Section	Township	Range
<u>NW</u>	<u>34</u>	<u>18</u> North	13 West
_____	_____	_____ North	13 West
_____	_____	_____ North	13 West
_____	_____	_____ North	13 West

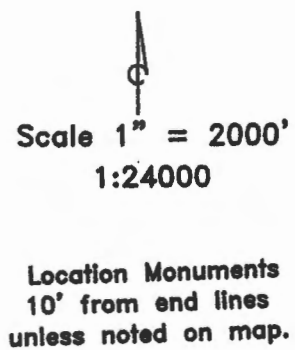
The Northwest corner of this claim is approximately 880 feet East and 4088 feet North of the surveyed northwest corner of Section 3, Township 17 North, Range 13 West, Gila and Salt River Meridian.

DATED AND POSTED on the ground this 20th day of February, 2020.

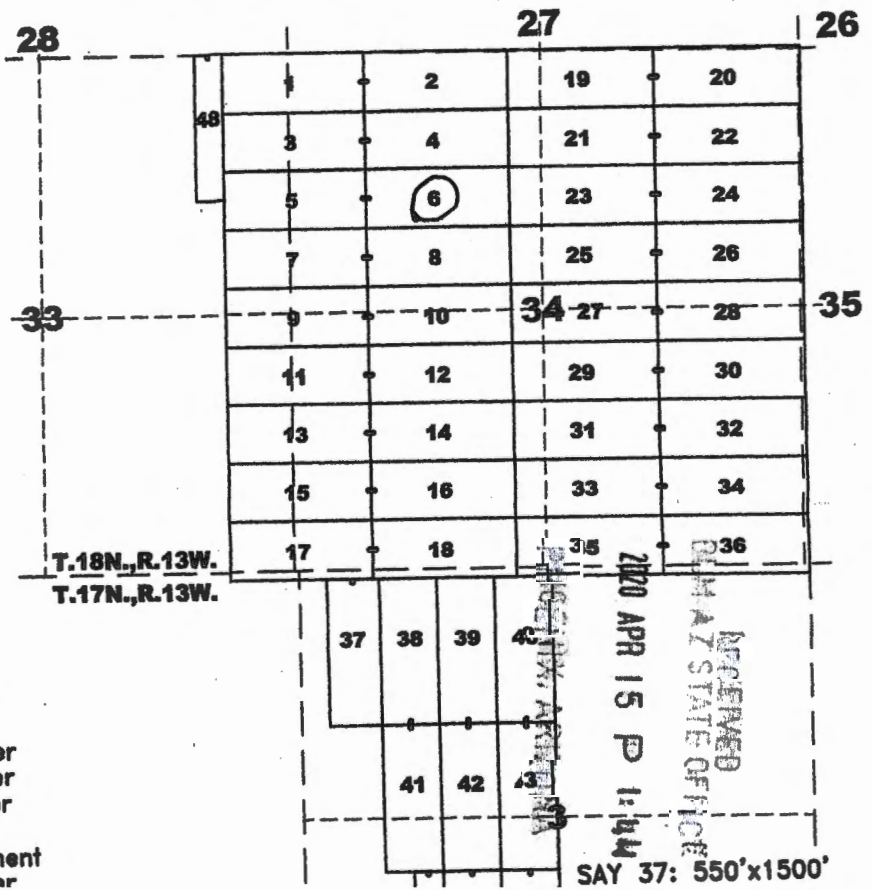
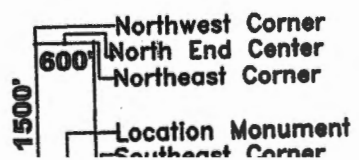
Claim Map for SAY Lode Claim

Curt Barlow
Curtis Barlow, Agent for:

Bell Resources (Nevada) Corporation
4750 North Bonanza Avenue
Tucson, Arizona 85749



Typical Claims



AMC459721

Recording requested by:
Bell Resources (Nevada) Corporation

When recorded return to:
Tim Marsh
4750 N. Bonanza Avenue
Tucson, AZ 85749

LOCATION NOTICE FOR LODE MINING CLAIM

NOTICE IS HEREBY GIVEN that the SAY 7 lode mining claim has been located by Bell Resources (Nevada) Corporation, 4750 North Bonanza Avenue, Tucson, Arizona 85749. The general course of this claim is east-west and it is situated in Mohave County, Arizona. This claim is 1500 feet in length and 600 feet in width. This claim runs from the location monument on which this location notice is posted approximately 10 feet in an easterly direction to the east end line and 1490 feet in a westerly direction to the west end line. This claim is marked by six monuments, one at each corner and one at the center of each end line of the claim.

The location monument on which this notice is posted is situated within Section 34, Township 18 North, Range 13 West, Gila and Salt River Meridian, Arizona, and this claim occupies the following Quarter Section(s), Section(s), Township(s), and Range(s):

Quarter Section	Section	Township	Range
<u>NE</u>	<u>33</u>	<u>18</u> North	13 West
<u>NW</u>	<u>34</u>	<u>18</u> North	13 West
---	---	--- North	13 West
---	---	--- North	13 West

The Northwest corner of this claim is approximately 634 feet West and 3525 feet North of the surveyed northwest corner of Section 3, Township 17 North, Range 13 West, Gila and Salt River Meridian.

DATED AND POSTED on the ground this 20th day of February, 2020.

Claim Map for SAY Lode Claim

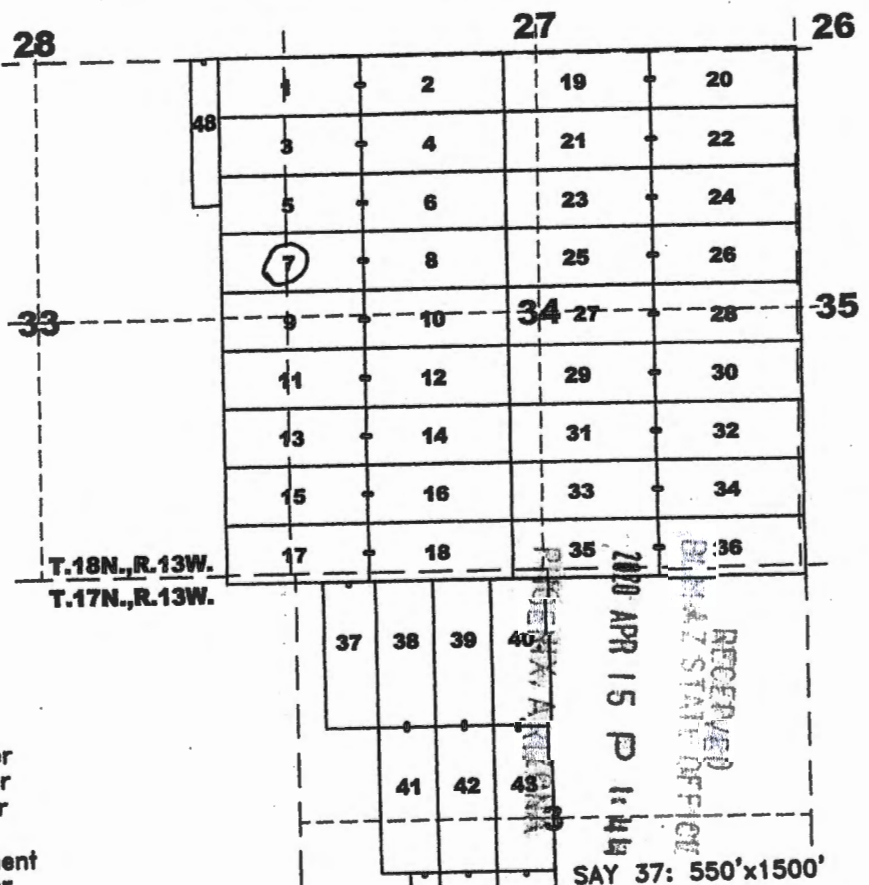
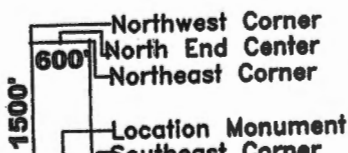
Curt Barlow
Curtis Barlow, Agent for:

Bell Resources (Nevada) Corporation
4750 North Bonanza Avenue
Tucson, Arizona 85749

Scale 1" = 2000'
1:24000

Location Monuments
10' from end lines
unless noted on map.

Typical Claims



AMC459722

Recording requested by:
Bell Resources (Nevada) Corporation

When recorded return to:
Tim Marsh
4750 N. Bonanza Avenue
Tucson, AZ 85749

LOCATION NOTICE FOR LODE MINING CLAIM

NOTICE IS HEREBY GIVEN that the SAY 8 lode mining claim has been located by Bell Resources (Nevada) Corporation, 4750 North Bonanza Avenue, Tucson, Arizona 85749. The general course of this claim is east-west and it is situated in Mohave County, Arizona. This claim is 1500 feet in length and 600 feet in width. This claim runs from the location monument on which this location notice is posted approximately 1490 feet in an easterly direction to the east end line and 10 feet in a westerly direction to the west end line. This claim is marked by six monuments, one at each corner and one at the center of each end line of the claim.

The location monument on which this notice is posted is situated within Section 34, Township 18 North, Range 13 West, Gila and Salt River Meridian, Arizona, and this claim occupies the following Quarter Section(s), Section(s), Township(s), and Range(s):

Quarter Section	Section	Township	Range
<u>NW</u>	<u>34</u>	<u>18</u> North	13 West
_____	_____	_____ North	13 West
_____	_____	_____ North	13 West
_____	_____	_____ North	13 West

The Northwest corner of this claim is approximately 865 feet East and 3488 feet North of the surveyed northwest corner of Section 3, Township 17 North, Range 13 West, Gila and Salt River Meridian.

DATED AND POSTED on the ground this 20th day of February, 2020.

Curt Barlow

Curtis Barlow, Agent for:

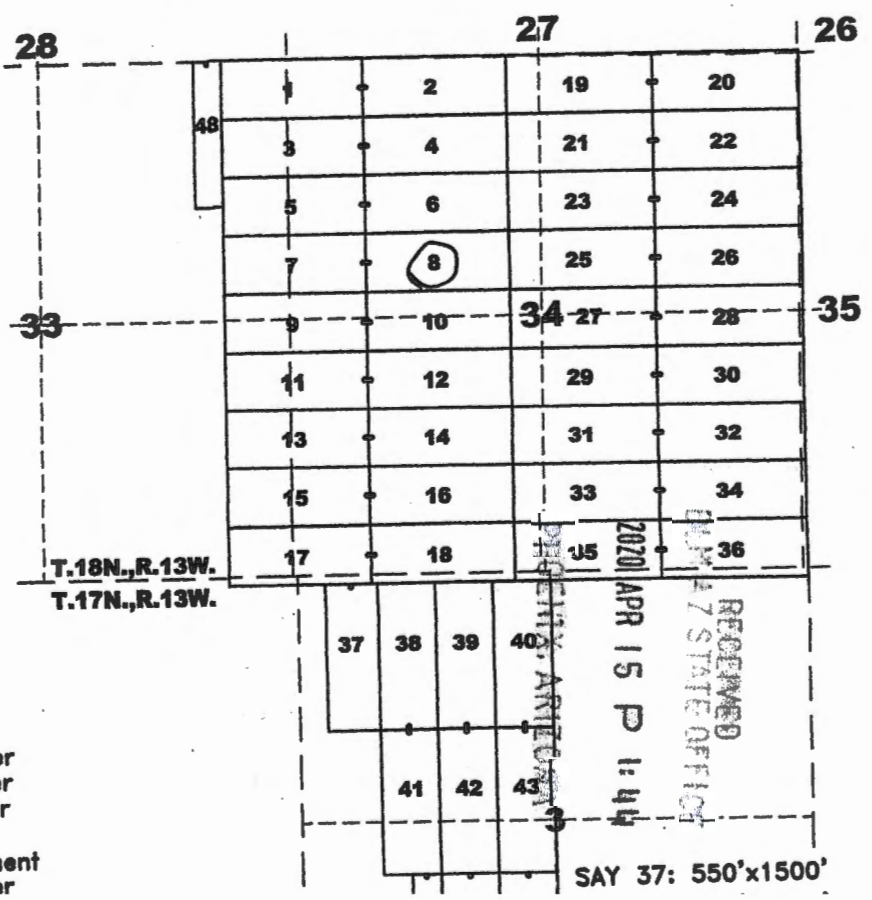
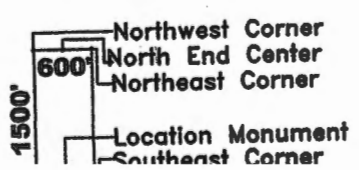
Bell Resources (Nevada) Corporation
4750 North Bonanza Avenue
Tucson, Arizona 85749

Claim Map for SAY Lode Claim

Scale 1" = 2000'
1:24000

Location Monuments
10' from end lines
unless noted on map.

Typical Claims



AN C 4 5 9 7 2 3

SAY 37: 550'x1500'

Recording requested by:
Bell Resources (Nevada) Corporation

When recorded return to:
Tim Marsh
4750 N. Bonanza Avenue
Tucson, AZ 85749

LOCATION NOTICE FOR LODE MINING CLAIM

NOTICE IS HEREBY GIVEN that the SAY 9 lode mining claim has been located by Bell Resources (Nevada) Corporation, 4750 North Bonanza Avenue, Tucson, Arizona 85749. The general course of this claim is east-west and it is situated in Mohave County, Arizona. This claim is 1500 feet in length and 600 feet in width. This claim runs from the location monument on which this location notice is posted approximately 10 feet in an easterly direction to the east end line and 1490 feet in a westerly direction to the west end line. This claim is marked by six monuments, one at each corner and one at the center of each end line of the claim.

The location monument on which this notice is posted is situated within Section 34, Township 18 North, Range 13 West, Gila and Salt River Meridian, Arizona, and this claim occupies the following Quarter Section(s), Section(s), Township(s), and Range(s):

Quarter Section	Section	Township	Range
<u>NE</u>	<u>33</u>	<u>18</u> North	13 West
<u>SE</u>	<u>33</u>	<u>18</u> North	13 West
<u>NW</u>	<u>34</u>	<u>18</u> North	13 West
<u>SW</u>	<u>34</u>	<u>18</u> North	13 West

The Northwest corner of this claim is approximately 649 feet West and 2925 feet North of the surveyed northwest corner of Section 3, Township 17 North, Range 13 West, Gila and Salt River Meridian.

DATED AND POSTED on the ground this 20th day of February, 2020.

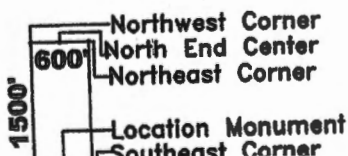
Curtis Barlow
Curtis Barlow, Agent for:

Bell Resources (Nevada) Corporation
4750 North Bonanza Avenue
Tucson, Arizona 85749

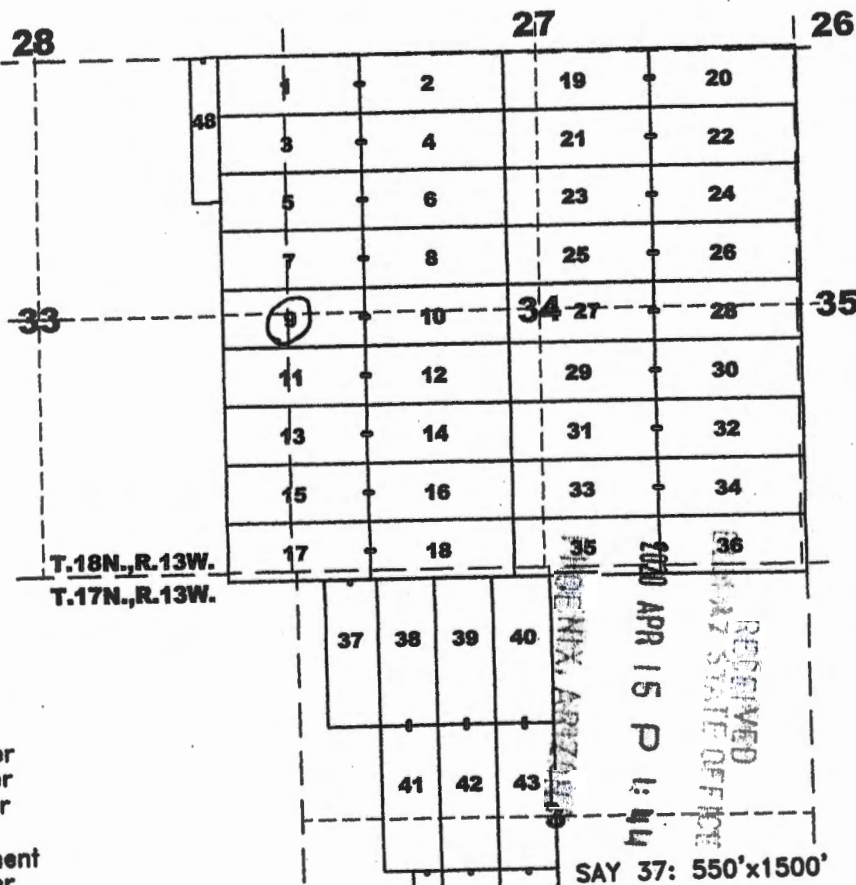
Scale 1" = 2000'
1:24000

Location Monuments
10' from end lines
unless noted on map.

Typical Claims



Claim Map for SAY Lode Claim



AMC459724

SAY 37: 550'x1500'

Recording requested by:
Bell Resources (Nevada) Corporation

When recorded return to:
Tim Marsh
4750 N. Bonanza Avenue
Tucson, AZ 85749

LOCATION NOTICE FOR LODE MINING CLAIM

NOTICE IS HEREBY GIVEN that the SAY 10 lode mining claim has been located by Bell Resources (Nevada) Corporation, 4750 North Bonanza Avenue, Tucson, Arizona 85749. The general course of this claim is east-west and it is situated in Mohave County, Arizona. This claim is 1500 feet in length and 600 feet in width. This claim runs from the location monument on which this location notice is posted approximately 1490 feet in an easterly direction to the east end line and 10 feet in a westerly direction to the west end line. This claim is marked by six monuments, one at each corner and one at the center of each end line of the claim.

The location monument on which this notice is posted is situated within Section 34, Township 18 North, Range 13 West, Gila and Salt River Meridian, Arizona, and this claim occupies the following Quarter Section(s), Section(s), Township(s), and Range(s):

Quarter Section	Section	Township	Range
<u>NW</u>	<u>34</u>	<u>18</u> North	13 West
<u>SW</u>	<u>34</u>	<u>18</u> North	13 West
_____	_____	_____ North	13 West
_____	_____	_____ North	13 West

The Northwest corner of this claim is approximately 850 feet East and 2889 feet North of the surveyed northwest corner of Section 3, Township 17 North, Range 13 West, Gila and Salt River Meridian.

DATED AND POSTED on the ground this 20th day of February, 2020.

Claim Map for SAY Lode Claim

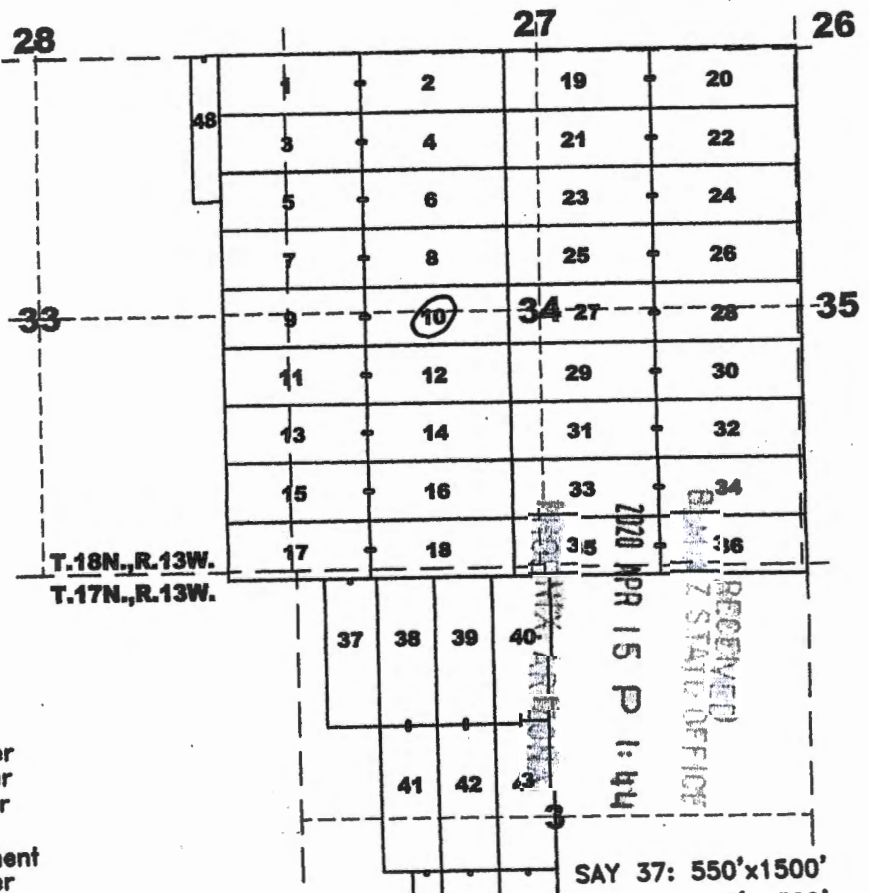
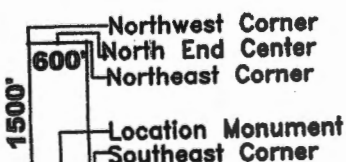
Curt Barlow
Curtis Barlow, Agent for:

Bell Resources (Nevada) Corporation
4750 North Bonanza Avenue
Tucson, Arizona 85749

Scale 1" = 2000'
1:24000

Location Monuments
10' from end lines
unless noted on map.

Typical Claims



AMC459725

Recording requested by:
Bell Resources (Nevada) Corporation

When recorded return to:
Tim Marsh
4750 N. Bonanza Avenue
Tucson, AZ 85749

LOCATION NOTICE FOR LODE MINING CLAIM

NOTICE IS HEREBY GIVEN that the SAY 11 lode mining claim has been located by Bell Resources (Nevada) Corporation, 4750 North Bonanza Avenue, Tucson, Arizona 85749. The general course of this claim is east-west and it is situated in Mohave County, Arizona. This claim is 1500 feet in length and 600 feet in width. This claim runs from the location monument on which this location notice is posted approximately 10 feet in an easterly direction to the east end line and 1490 feet in a westerly direction to the west end line. This claim is marked by six monuments, one at each corner and one at the center of each end line of the claim.

The location monument on which this notice is posted is situated within Section 34, Township 18 North, Range 13 West, Gila and Salt River Meridian, Arizona, and this claim occupies the following Quarter Section(s), Section(s), Township(s), and Range(s):

Quarter Section	Section	Township	Range
<u>SE</u>	<u>33</u>	<u>18</u> North	13 West
<u>SW</u>	<u>34</u>	<u>18</u> North	13 West
_____	_____	_____ North	13 West
_____	_____	_____ North	13 West

The Northwest corner of this claim is approximately 664 feet West and 2326 feet North of the surveyed northwest corner of Section 3, Township 17 North, Range 13 West, Gila and Salt River Meridian.

DATED AND POSTED on the ground this 20th day of February, 2020.

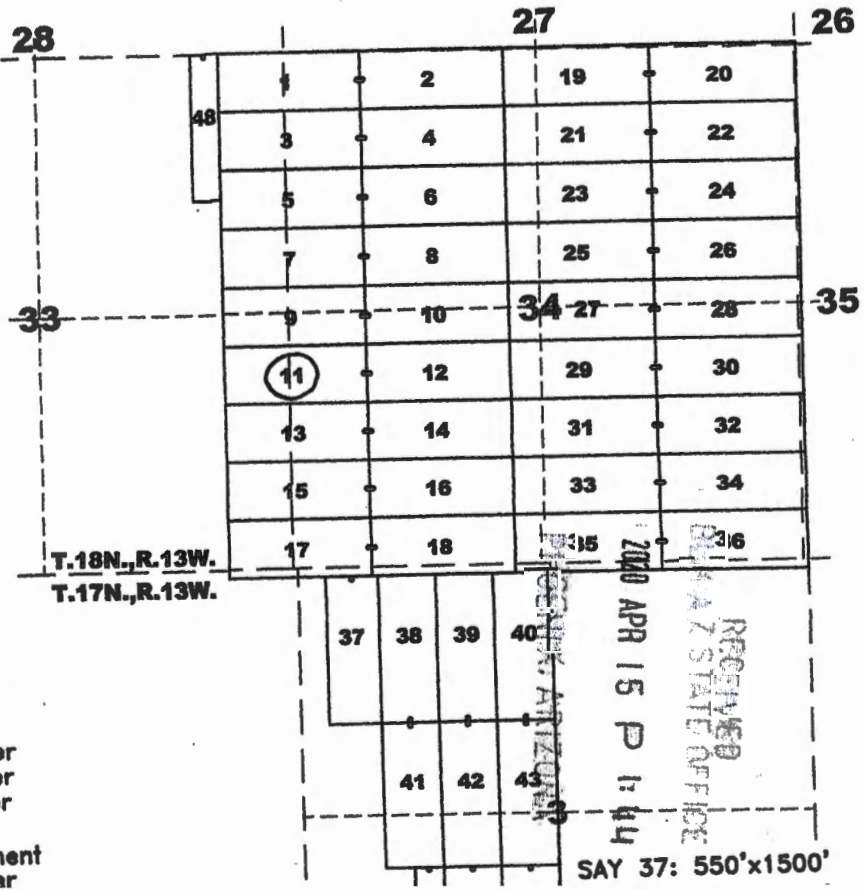
Claim Map for SAY Lode Claim

Curt Barlow
Curtis Barlow, Agent for:

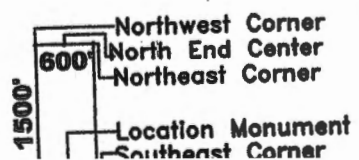
Bell Resources (Nevada) Corporation
4750 North Bonanza Avenue
Tucson, Arizona 85749

Scale 1" = 2000'
1:24000

Location Monuments
10' from end lines
unless noted on map.



Typical Claims



AMC459726

SAY 37: 550'x1500'

Recording requested by:
Bell Resources (Nevada) Corporation

When recorded return to:
Tim Marsh
4750 N. Bonanza Avenue
Tucson, AZ 85749

LOCATION NOTICE FOR LODE MINING CLAIM

NOTICE IS HEREBY GIVEN that the SAY 12 lode mining claim has been located by Bell Resources (Nevada) Corporation, 4750 North Bonanza Avenue, Tucson, Arizona 85749. The general course of this claim is east-west and it is situated in Mohave County, Arizona. This claim is 1500 feet in length and 600 feet in width. This claim runs from the location monument on which this location notice is posted approximately 1490 feet in an easterly direction to the east end line and 10 feet in a westerly direction to the west end line. This claim is marked by six monuments, one at each corner and one at the center of each end line of the claim.

The location monument on which this notice is posted is situated within Section 34, Township 18 North, Range 13 West, Gila and Salt River Meridian, Arizona, and this claim occupies the following Quarter Section(s), Section(s), Township(s), and Range(s):

Quarter Section	Section	Township	Range
<u>SW</u>	<u>34</u>	<u>18</u> North	13 West
_____	_____	_____ North	13 West
_____	_____	_____ North	13 West
_____	_____	_____ North	13 West

AMC459727

The Northwest corner of this claim is approximately 836 feet East and 2289 feet North of the surveyed northwest corner of Section 3, Township 17 North, Range 13 West, Gila and Salt River Meridian.

DATED AND POSTED on the ground this 20th day of February, 2020.

Claim Map for SAY Lode Claim

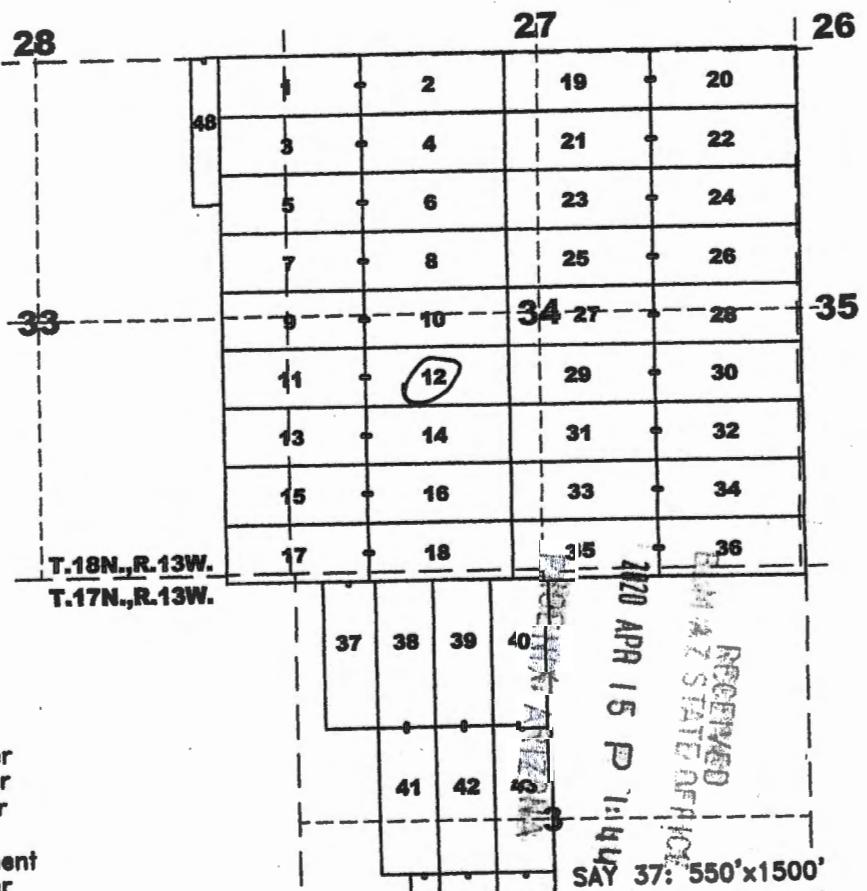
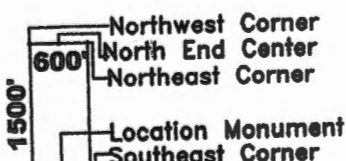
Curtis Barlow
Curtis Barlow, Agent for:

Bell Resources (Nevada) Corporation
4750 North Bonanza Avenue
Tucson, Arizona 85749

Scale 1" = 2000'
1:24000

Location Monuments
10' from end lines
unless noted on map.

Typical Claims



SAY 37: 550'x1500'

Recording requested by:
Bell Resources (Nevada) Corporation

When recorded return to:
Tim Marsh
4750 N. Bonanza Avenue
Tucson, AZ 85749

LOCATION NOTICE FOR LODE MINING CLAIM

NOTICE IS HEREBY GIVEN that the SAY 13 lode mining claim has been located by Bell Resources (Nevada) Corporation, 4750 North Bonanza Avenue, Tucson, Arizona 85749. The general course of this claim is east-west and it is situated in Mohave County, Arizona. This claim is 1500 feet in length and 600 feet in width. This claim runs from the location monument on which this location notice is posted approximately 10 feet in an easterly direction to the east end line and 1490 feet in a westerly direction to the west end line. This claim is marked by six monuments, one at each corner and one at the center of each end line of the claim.

The location monument on which this notice is posted is situated within Section 34, Township 18 North, Range 13 West, Gila and Salt River Meridian, Arizona, and this claim occupies the following Quarter Section(s), Section(s), Township(s), and Range(s):

Quarter Section	Section	Township	Range
<u>SE</u>	<u>33</u>	<u>18</u> North	13 West
<u>SW</u>	<u>34</u>	<u>18</u> North	13 West
_____	_____	_____ North	13 West
_____	_____	_____ North	13 West

The Northwest corner of this claim is approximately 679 feet West and 1726 feet North of the surveyed northwest corner of Section 3, Township 17 North, Range 13 West, Gila and Salt River Meridian.

DATED AND POSTED on the ground this 20th day of February, 2020.

Claim Map for SAY Lode Claim

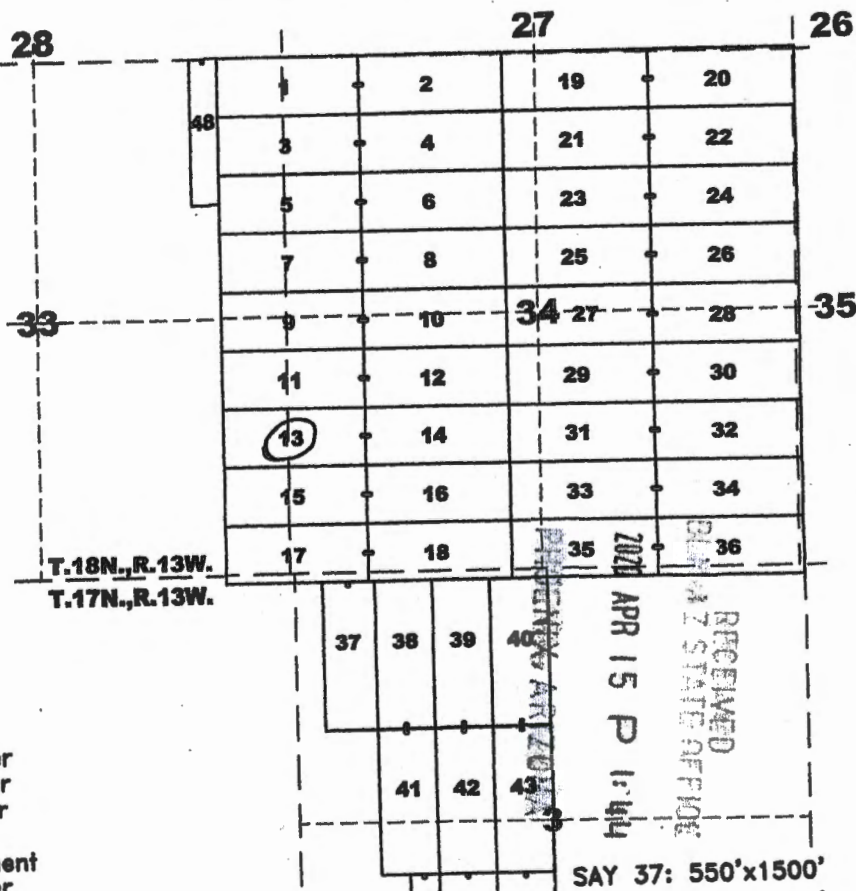
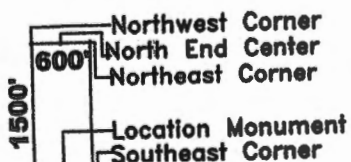
Curtis Barlow
Curtis Barlow, Agent for:

Bell Resources (Nevada) Corporation
4750 North Bonanza Avenue
Tucson, Arizona 85749

Scale 1" = 2000'
1:24000

Location Monuments
10' from end lines
unless noted on map.

Typical Claims



AHC459728

Recording requested by:
Bell Resources (Nevada) Corporation

When recorded return to:
Tim Marsh
4750 N. Bonanza Avenue
Tucson, AZ 85749

LOCATION NOTICE FOR LODE MINING CLAIM

NOTICE IS HEREBY GIVEN that the SAY 14 lode mining claim has been located by Bell Resources (Nevada) Corporation, 4750 North Bonanza Avenue, Tucson, Arizona 85749. The general course of this claim is east-west and it is situated in Mohave County, Arizona. This claim is 1500 feet in length and 600 feet in width. This claim runs from the location monument on which this location notice is posted approximately 1490 feet in an easterly direction to the east end line and 10 feet in a westerly direction to the west end line. This claim is marked by six monuments, one at each corner and one at the center of each end line of the claim.

The location monument on which this notice is posted is situated within Section 34, Township 18 North, Range 13 West, Gila and Salt River Meridian, Arizona, and this claim occupies the following Quarter Section(s), Section(s), Township(s), and Range(s):

Quarter Section	Section	Township	Range
<u>SW</u>	<u>34</u>	<u>18</u> North	13 West
_____	_____	_____ North	13 West
_____	_____	_____ North	13 West
_____	_____	_____ North	13 West

The Northwest corner of this claim is approximately 821 feet East and 1689 feet North of the surveyed northwest corner of Section 3, Township 17 North, Range 13 West, Gila and Salt River Meridian.

DATED AND POSTED on the ground this 20th day of February, 2020.

Claim Map for SAY Lode Claim

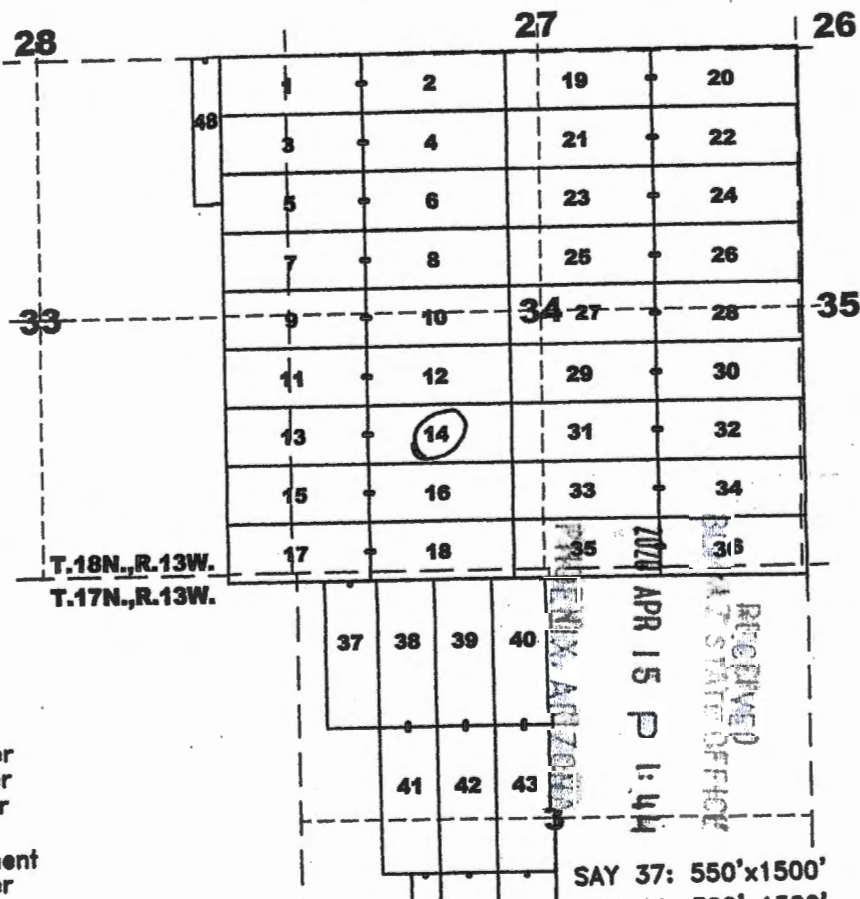
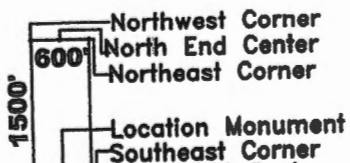
Curtis Barlow
Curtis Barlow, Agent for:

Bell Resources (Nevada) Corporation
4750 North Bonanza Avenue
Tucson, Arizona 85749

Scale 1" = 2000'
1:24000

Location Monuments
10' from end lines
unless noted on map.

Typical Claims



AMC459729

Recording requested by:
Bell Resources (Nevada) Corporation

When recorded return to:
Tim Marsh
4750 N. Bonanza Avenue
Tucson, AZ 85749

LOCATION NOTICE FOR LODE MINING CLAIM

NOTICE IS HEREBY GIVEN that the SAY 15 lode mining claim has been located by Bell Resources (Nevada) Corporation, 4750 North Bonanza Avenue, Tucson, Arizona 85749. The general course of this claim is east-west and it is situated in Mohave County, Arizona. This claim is 1500 feet in length and 600 feet in width. This claim runs from the location monument on which this location notice is posted approximately 10 feet in an easterly direction to the east end line and 1490 feet in a westerly direction to the west end line. This claim is marked by six monuments, one at each corner and one at the center of each end line of the claim.

The location monument on which this notice is posted is situated within Section 34, Township 18 North, Range 13 West, Gila and Salt River Meridian, Arizona, and this claim occupies the following Quarter Section(s), Section(s), Township(s), and Range(s):


Quarter Section	Section	Township	Range
<u>SE</u>	<u>33</u>	<u>18</u> North	13 West
<u>SW</u>	<u>34</u>	<u>18</u> North	13 West
_____	_____	_____ North	13 West
_____	_____	_____ North	13 West

AMC459730


The Northwest corner of this claim is approximately 694 feet West and 1126 feet North of the surveyed northwest corner of Section 3, Township 17 North, Range 13 West, Gila and Salt River Meridian.

DATED AND POSTED on the ground this 20th day of February, 2020.

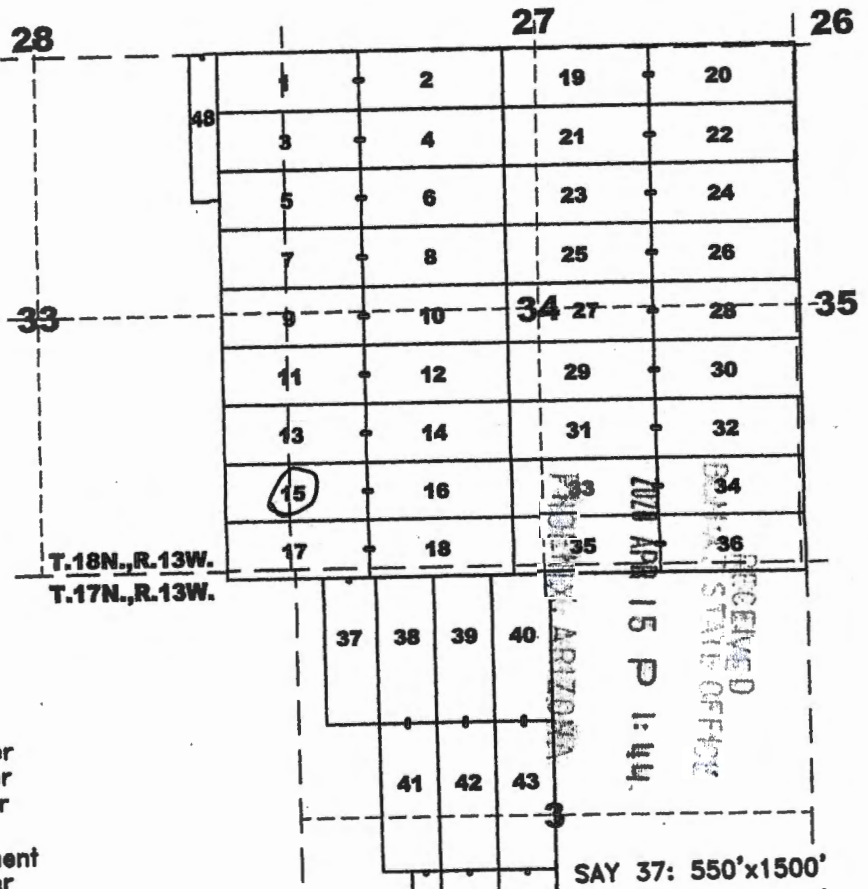
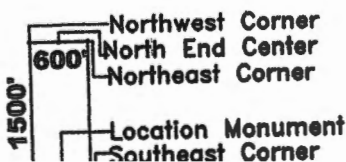
Claim Map for SAY Lode Claim


Curtis Barlow, Agent for:

Bell Resources (Nevada) Corporation
4750 North Bonanza Avenue
Tucson, Arizona 85749


Scale 1" = 2000'
1:24000
Location Monuments
10' from end lines
unless noted on map.

Typical Claims



SAY 37: 550'x1500'

Recording requested by:
Bell Resources (Nevada) Corporation

When recorded return to:
Tim Marsh
4750 N. Bonanza Avenue
Tucson, AZ 85749

LOCATION NOTICE FOR LODE MINING CLAIM

NOTICE IS HEREBY GIVEN that the SAY 16 lode mining claim has been located by Bell Resources (Nevada) Corporation, 4750 North Bonanza Avenue, Tucson, Arizona 85749. The general course of this claim is east-west and it is situated in Mohave County, Arizona. This claim is 1500 feet in length and 600 feet in width. This claim runs from the location monument on which this location notice is posted approximately 1490 feet in an easterly direction to the east end line and 10 feet in a westerly direction to the west end line. This claim is marked by six monuments, one at each corner and one at the center of each end line of the claim.

The location monument on which this notice is posted is situated within Section 34, Township 18 North, Range 13 West, Gila and Salt River Meridian, Arizona, and this claim occupies the following Quarter Section(s), Section(s), Township(s), and Range(s):

Quarter Section	Section	Township	Range
<u>SW</u>	<u>34</u>	<u>18</u> North	13 West
_____	_____	_____ North	13 West
_____	_____	_____ North	13 West
_____	_____	_____ North	13 West

AMC459731

The Northwest corner of this claim is approximately 806 feet East and 1089 feet North of the surveyed northwest corner of Section 3, Township 17 North, Range 13 West, Gila and Salt River Meridian.

DATED AND POSTED on the ground this 20th day of February, 2020.

Claim Map for SAY Lode Claim

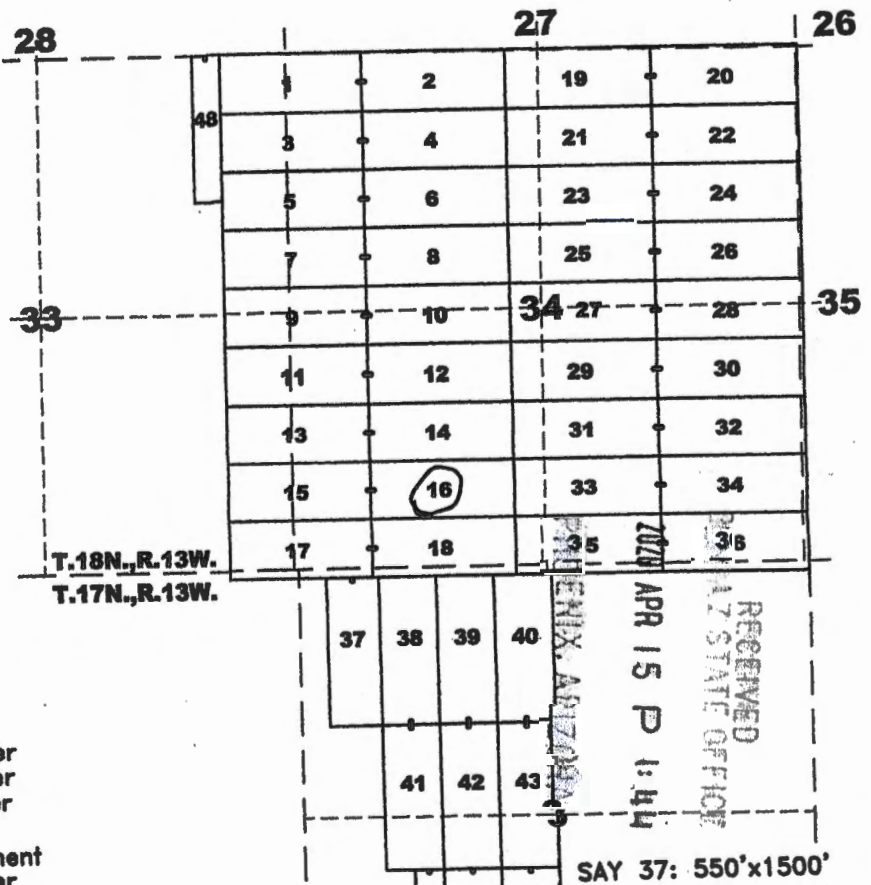
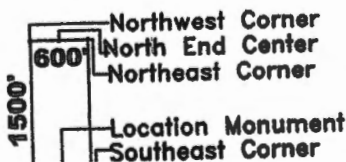
Curtis Barlow
Curtis Barlow, Agent for:

Bell Resources (Nevada) Corporation
4750 North Bonanza Avenue
Tucson, Arizona 85749

Scale 1" = 2000'
1:24000

Location Monuments
10' from end lines
unless noted on map.

Typical Claims



SAY 37: 550'x1500'

Recording requested by:
Bell Resources (Nevada) Corporation

When recorded return to:
Tim Marsh
4750 N. Bonanza Avenue
Tucson, AZ 85749

LOCATION NOTICE FOR LODE MINING CLAIM

NOTICE IS HEREBY GIVEN that the SAY 17 lode mining claim has been located by Bell Resources (Nevada) Corporation, 4750 North Bonanza Avenue, Tucson, Arizona 85749. The general course of this claim is east-west and it is situated in Mohave County, Arizona. This claim is 1500 feet in length and 600 feet in width. This claim runs from the location monument on which this location notice is posted approximately 10 feet in an easterly direction to the east end line and 1490 feet in a westerly direction to the west end line. This claim is marked by six monuments, one at each corner and one at the center of each end line of the claim.

The location monument on which this notice is posted is situated within Section 34, Township 18 North, Range 13 West, Gila and Salt River Meridian, Arizona, and this claim occupies the following Quarter Section(s), Section(s), Township(s), and Range(s):

Quarter Section	Section	Township	Range
<u>SE</u>	<u>33</u>	<u>18</u> North	13 West
<u>SW</u>	<u>34</u>	<u>18</u> North	13 West
<u>NE</u>	<u>4</u>	<u>17</u> North	13 West
<u>NW</u>	<u>3</u>	<u>17</u> North	13 West

The Northwest corner of this claim is approximately 708 feet West and 526 feet North of the surveyed northwest corner of Section 3, Township 17 North, Range 13 West, Gila and Salt River Meridian.

DATED AND POSTED on the ground this 20th day of February, 2020.

Claim Map for SAY Lode Claim

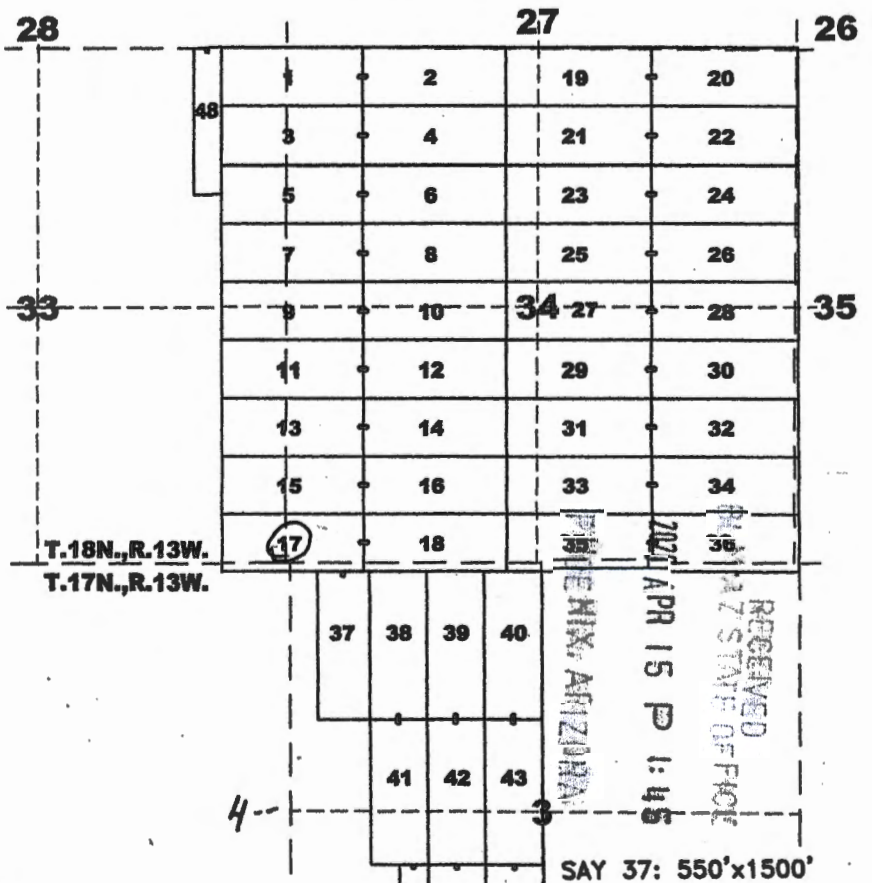

Curtis Barlow
Curtis Barlow, Agent for:

Bell Resources (Nevada) Corporation
4750 North Bonanza Avenue
Tucson, Arizona 85749

Scale 1" = 2000'
1:24000

Location Monuments
10' from end lines
unless noted on map.

Typical Claims



AMC459732

Recording requested by:
Bell Resources (Nevada) Corporation

When recorded return to:
Tim Marsh
4750 N. Bonanza Avenue
Tucson, AZ 85749

LOCATION NOTICE FOR LODE MINING CLAIM

NOTICE IS HEREBY GIVEN that the SAY 18 lode mining claim has been located by Bell Resources (Nevada) Corporation, 4750 North Bonanza Avenue, Tucson, Arizona 85749. The general course of this claim is east-west and it is situated in Mohave County, Arizona. This claim is 1500 feet in length and 600 feet in width. This claim runs from the location monument on which this location notice is posted approximately 1490 feet in an easterly direction to the east end line and 10 feet in a westerly direction to the west end line. This claim is marked by six monuments, one at each corner and one at the center of each end line of the claim.

The location monument on which this notice is posted is situated within Section 34, Township 18 North, Range 13 West, Gila and Salt River Meridian, Arizona, and this claim occupies the following Quarter Section(s), Section(s), Township(s), and Range(s):

Quarter Section	Section	Township	Range
<u>SW</u>	<u>34</u>	<u>18</u> North	13 West
<u>NW</u>	<u>3</u>	<u>17</u> North	13 West
_____	_____	_____ North	13 West
_____	_____	_____ North	13 West

The Northwest corner of this claim is approximately 791 feet East and 489 feet North of the surveyed northwest corner of Section 3, Township 17 North, Range 13 West, Gila and Salt River Meridian.

DATED AND POSTED on the ground this 20th day of February, 2020.

Claim Map for SAY Lode Claim

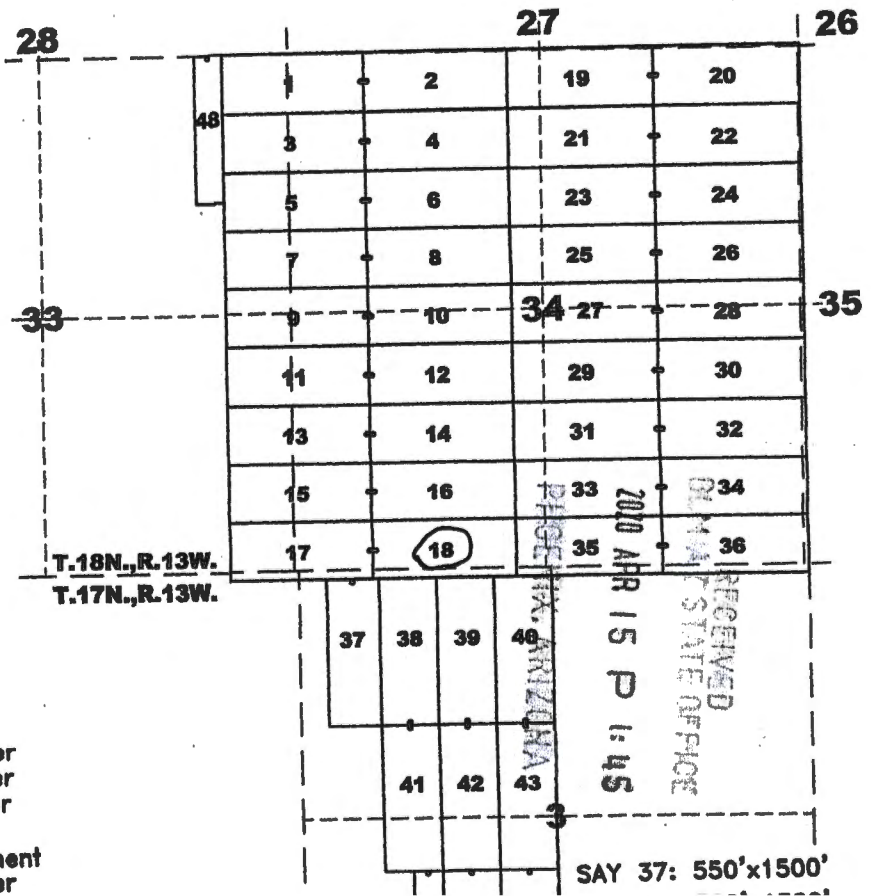
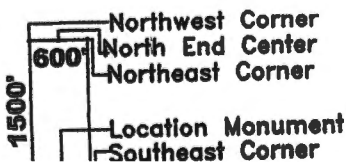
Curtis Barlow
Curtis Barlow, Agent for:

Bell Resources (Nevada) Corporation
4750 North Bonanza Avenue
Tucson, Arizona 85749

Scale 1" = 2000'
1:24000

Location Monuments
10' from end lines
unless noted on map.

Typical Claims



AMC459733

Recording requested by:
Bell Resources (Nevada) Corporation

When recorded return to:
Tim Marsh
4750 N. Bonanza Avenue
Tucson, AZ 85749

LOCATION NOTICE FOR LODE MINING CLAIM

NOTICE IS HEREBY GIVEN that the SAY 19 lode mining claim has been located by Bell Resources (Nevada) Corporation, 4750 North Bonanza Avenue, Tucson, Arizona 85749. The general course of this claim is east-west and it is situated in Mohave County, Arizona. This claim is 1500 feet in length and 600 feet in width. This claim runs from the location monument on which this location notice is posted approximately 10 feet in an easterly direction to the east end line and 1490 feet in a westerly direction to the west end line. This claim is marked by six monuments, one at each corner and one at the center of each end line of the claim.

The location monument on which this notice is posted is situated within Section 34, Township 18 North, Range 13 West, Gila and Salt River Meridian, Arizona, and this claim occupies the following Quarter Section(s), Section(s), Township(s), and Range(s):

Quarter Section	Section	Township	Range
<u>SW</u>	<u>17</u>	<u>18</u> North	13 West
<u>SE</u>	<u>17</u>	<u>18</u> North	13 West
<u>NW</u>	<u>34</u>	<u>18</u> North	13 West
<u>NE</u>	<u>34</u>	<u>18</u> North	13 West

The Northwest corner of this claim is approximately 2409 feet East and 5251 feet North of the surveyed northwest corner of Section 3, Township 17 North, Range 13 West, Gila and Salt River Meridian.

DATED AND POSTED on the ground this 21st day of February, 2020.

Claim Map for SAY Lode Claim

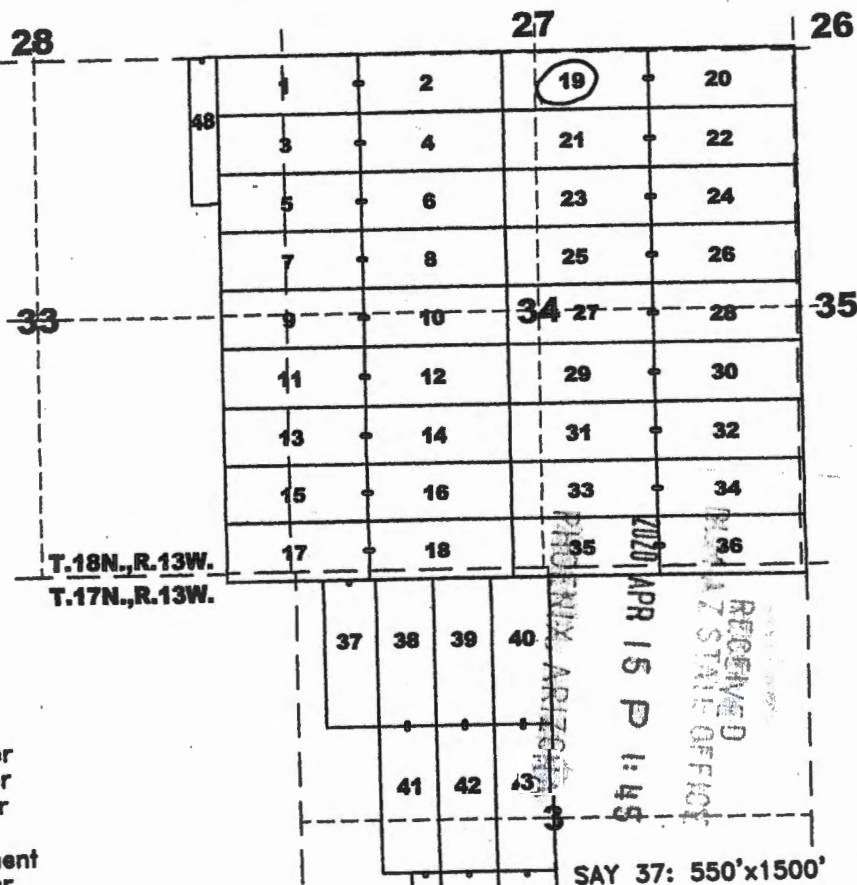
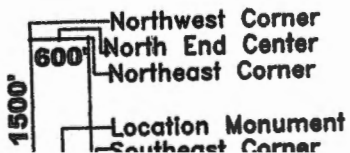
Curtis Barlow
Curtis Barlow, Agent for:

Bell Resources (Nevada) Corporation
4750 North Bonanza Avenue
Tucson, Arizona 85749

Scale 1" = 2000'
1:24000

Location Monuments
10' from end lines
unless noted on map.

Typical Claims



AMC459734

Recording requested by:
Bell Resources (Nevada) Corporation

When recorded return to:
Tim Marsh
4750 N. Bonanza Avenue
Tucson, AZ 85749

LOCATION NOTICE FOR LODE MINING CLAIM

NOTICE IS HEREBY GIVEN that the SAY 20 lode mining claim has been located by Bell Resources (Nevada) Corporation, 4750 North Bonanza Avenue, Tucson, Arizona 85749. The general course of this claim is east-west and it is situated in Mohave County, Arizona. This claim is 1500 feet in length and 600 feet in width. This claim runs from the location monument on which this location notice is posted approximately 1490 feet in an easterly direction to the east end line and 10 feet in a westerly direction to the west end line. This claim is marked by six monuments, one at each corner and one at the center of each end line of the claim.

The location monument on which this notice is posted is situated within Section 34, Township 18 North, Range 13 West, Gila and Salt River Meridian, Arizona, and this claim occupies the following Quarter Section(s), Section(s), Township(s), and Range(s):

Quarter Section	Section	Township	Range
<u>SE</u>	<u>27</u>	<u>18</u> North	13 West
<u>SW</u>	<u>26</u>	<u>18</u> North	13 West
<u>NE</u>	<u>34</u>	<u>18</u> North	13 West
<u>NW</u>	<u>35</u>	<u>18</u> North	13 West

A M C 4 5 9 7 3 5

The Northwest corner of this claim is approximately 3909 feet East and 5214 feet North of the surveyed northwest corner of Section 3, Township 17 North, Range 13 West, Gila and Salt River Meridian.

DATED AND POSTED on the ground this 21st day of February, 2020.

Claim Map for SAY Lode Claim

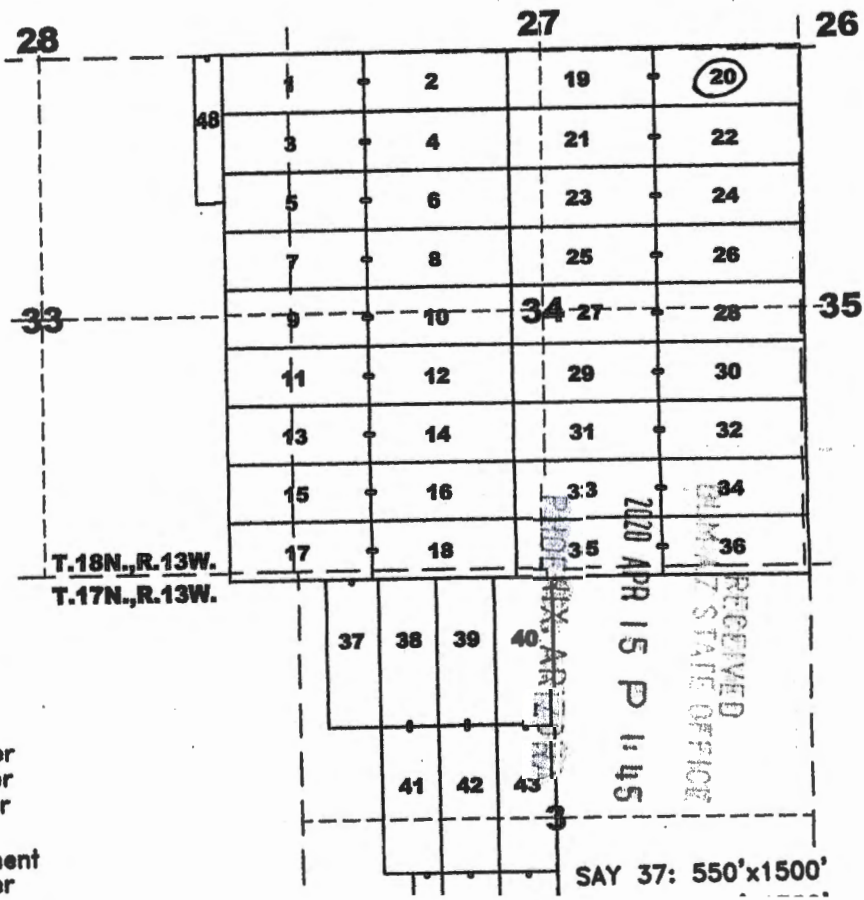
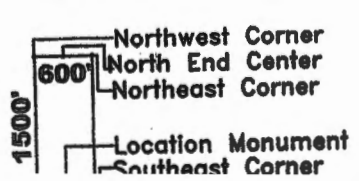
Curtis Barlow
Curtis Barlow, Agent for:

Bell Resources (Nevada) Corporation
4750 North Bonanza Avenue
Tucson, Arizona 85749

Scale 1" = 2000'
1:24000

Location Monuments
10' from end lines
unless noted on map.

Typical Claims



Recording requested by:
Bell Resources (Nevada) Corporation

When recorded return to:
Tim Marsh
4750 N. Bonanza Avenue
Tucson, AZ 85749

LOCATION NOTICE FOR LODE MINING CLAIM

NOTICE IS HEREBY GIVEN that the SAY 21 lode mining claim has been located by Bell Resources (Nevada) Corporation, 4750 North Bonanza Avenue, Tucson, Arizona 85749. The general course of this claim is east-west and it is situated in Mohave County, Arizona. This claim is 1500 feet in length and 600 feet in width. This claim runs from the location monument on which this location notice is posted approximately 10 feet in an easterly direction to the east end line and 1490 feet in a westerly direction to the west end line. This claim is marked by six monuments, one at each corner and one at the center of each end line of the claim.

The location monument on which this notice is posted is situated within Section 34, Township 18 North, Range 13 West, Gila and Salt River Meridian, Arizona, and this claim occupies the following Quarter Section(s), Section(s), Township(s), and Range(s):

Quarter Section	Section	Township	Range
<u>NW</u>	<u>34</u>	<u>18</u> North	13 West
<u>NE</u>	<u>34</u>	<u>18</u> North	13 West
_____	_____	_____ North	13 West
_____	_____	_____ North	13 West

The Northwest corner of this claim is approximately 2394 feet East and 4651 feet North of the surveyed northwest corner of Section 3, Township 17 North, Range 13 West, Gila and Salt River Meridian.

DATED AND POSTED on the ground this 21st day of February, 2020.

Claim Map for SAY Lode Claim

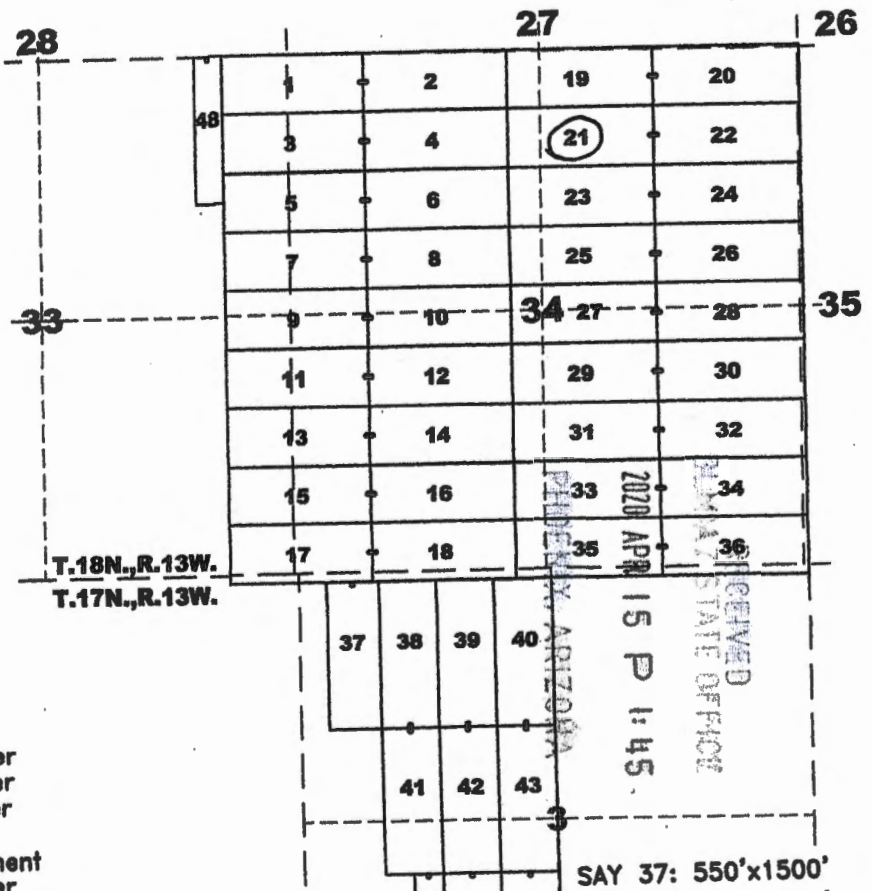
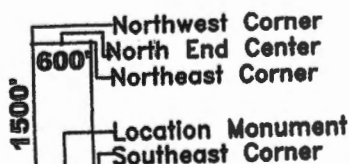
Curtis Barlow
Curtis Barlow, Agent for:

Bell Resources (Nevada) Corporation
4750 North Bonanza Avenue
Tucson, Arizona 85749

Scale 1" = 2000'
1:24000

Location Monuments
10' from end lines
unless noted on map.

Typical Claims



AN C 4 5 9 7 3 6

Recording requested by:
Bell Resources (Nevada) Corporation

When recorded return to:
Tim Marsh
4750 N. Bonanza Avenue
Tucson, AZ 85749

LOCATION NOTICE FOR LODE MINING CLAIM

NOTICE IS HEREBY GIVEN that the SAY 22 lode mining claim has been located by Bell Resources (Nevada) Corporation, 4750 North Bonanza Avenue, Tucson, Arizona 85749. The general course of this claim is east-west and it is situated in Mohave County, Arizona. This claim is 1500 feet in length and 600 feet in width. This claim runs from the location monument on which this location notice is posted approximately 1490 feet in an easterly direction to the east end line and 10 feet in a westerly direction to the west end line. This claim is marked by six monuments, one at each corner and one at the center of each end line of the claim.

The location monument on which this notice is posted is situated within Section 34, Township 18 North, Range 13 West, Gila and Salt River Meridian, Arizona, and this claim occupies the following Quarter Section(s), Section(s), Township(s), and Range(s):


Quarter Section	Section	Township	Range
<u>NE</u>	<u>34</u>	<u>18</u> North	13 West
<u>NW</u>	<u>35</u>	<u>18</u> North	13 West
_____	_____	_____ North	13 West
_____	_____	_____ North	13 West

AMC 459737

The Northwest corner of this claim is approximately 3894 feet East and 4614 feet North of the surveyed northwest corner of Section 3, Township 17 North, Range 13 West, Gila and Salt River Meridian.

DATED AND POSTED on the ground this 21st day of February, 2020.

Claim Map for SAY Lode Claim

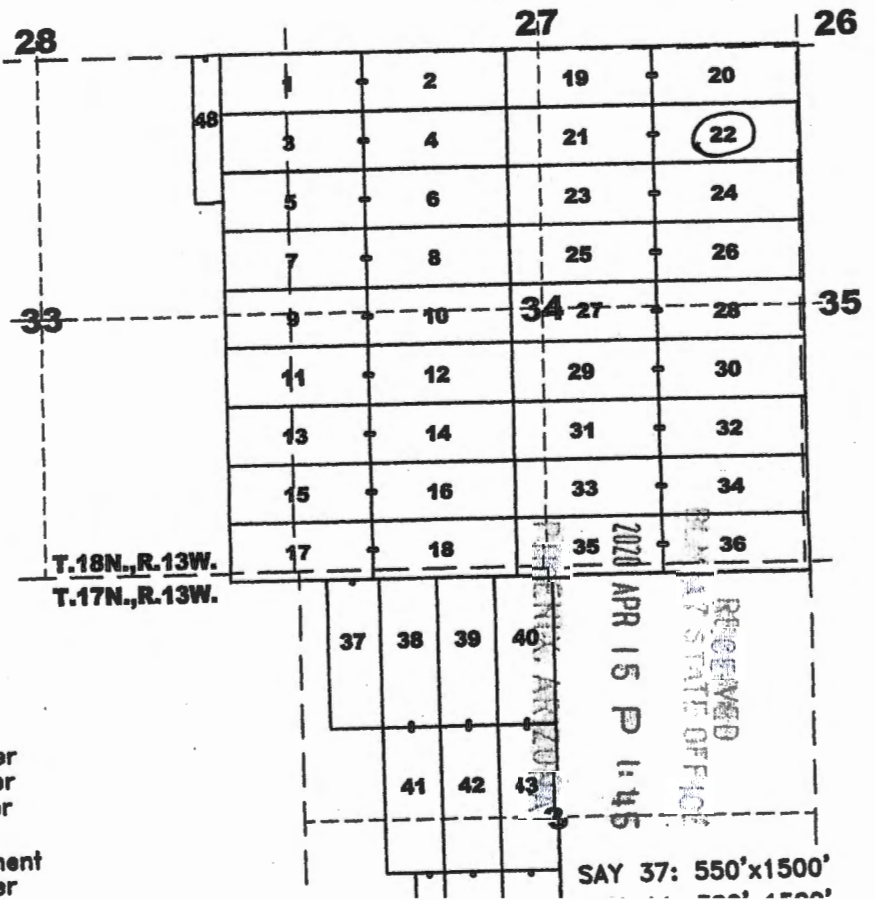
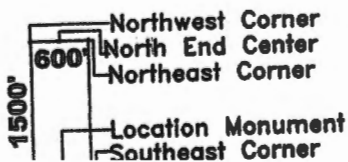

Curtis Barlow, Agent for:

Bell Resources (Nevada) Corporation
4750 North Bonanza Avenue
Tucson, Arizona 85749

Scale 1" = 2000'
1:24000

Location Monuments
10' from end lines
unless noted on map.

Typical Claims



Recording requested by:
Bell Resources (Nevada) Corporation

When recorded return to:
Tim Marsh
4750 N. Bonanza Avenue
Tucson, AZ 85749

LOCATION NOTICE FOR LODE MINING CLAIM

NOTICE IS HEREBY GIVEN that the SAY 23 lode mining claim has been located by Bell Resources (Nevada) Corporation, 4750 North Bonanza Avenue, Tucson, Arizona 85749. The general course of this claim is east-west and it is situated in Mohave County, Arizona. This claim is 1500 feet in length and 600 feet in width. This claim runs from the location monument on which this location notice is posted approximately 10 feet in an easterly direction to the east end line and 1490 feet in a westerly direction to the west end line. This claim is marked by six monuments, one at each corner and one at the center of each end line of the claim.

The location monument on which this notice is posted is situated within Section 34, Township 18 North, Range 13 West, Gila and Salt River Meridian, Arizona, and this claim occupies the following Quarter Section(s), Section(s), Township(s), and Range(s):

Quarter Section	Section	Township	Range
<u>NW</u>	<u>34</u>	<u>18</u> North	13 West
<u>NE</u>	<u>34</u>	<u>18</u> North	13 West
_____	_____	_____ North	13 West
_____	_____	_____ North	13 West

The Northwest corner of this claim is approximately 2379 feet East and 4051 feet North of the surveyed northwest corner of Section 3, Township 17 North, Range 13 West, Gila and Salt River Meridian.

DATED AND POSTED on the ground this 21st day of February, 2020.

Claim Map for SAY Lode Claim

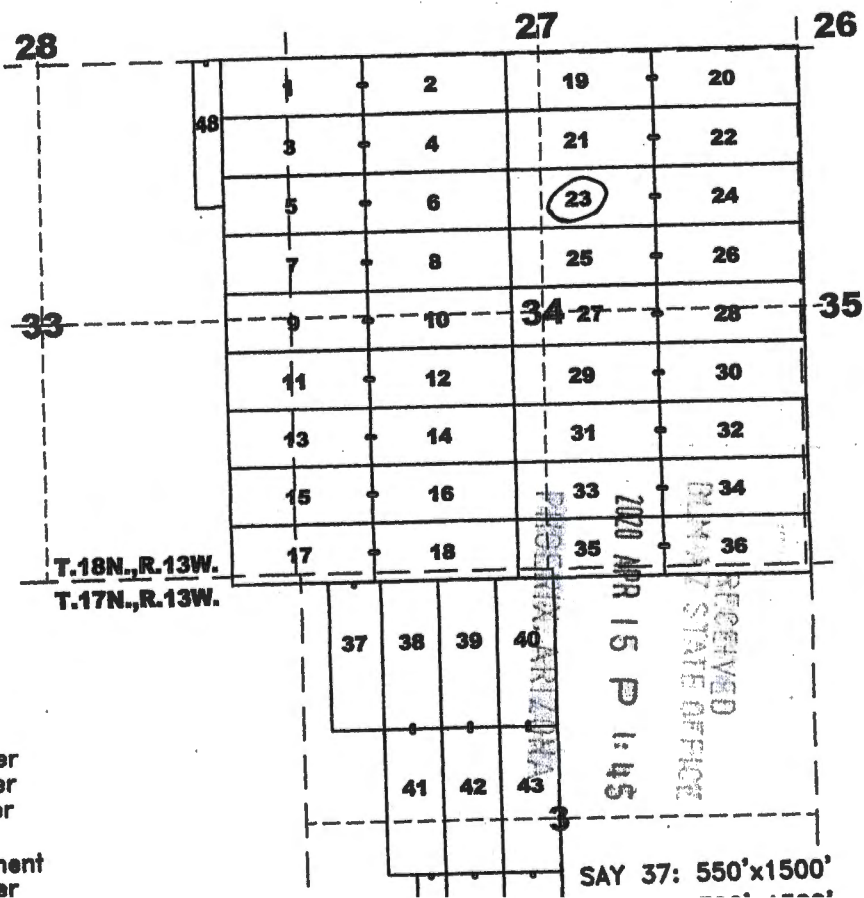
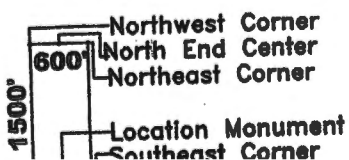
Curt Barlow
Curtis Barlow, Agent for:

Bell Resources (Nevada) Corporation
4750 North Bonanza Avenue
Tucson, Arizona 85749

Scale 1" = 2000'
1:24000

Location Monuments
10' from end lines
unless noted on map.

Typical Claims



ANCI 59738

Recording requested by:
Bell Resources (Nevada) Corporation

When recorded return to:
Tim Marsh
4750 N. Bonanza Avenue
Tucson, AZ 85749

LOCATION NOTICE FOR LODE MINING CLAIM

NOTICE IS HEREBY GIVEN that the SAY 24 lode mining claim has been located by Bell Resources (Nevada) Corporation, 4750 North Bonanza Avenue, Tucson, Arizona 85749. The general course of this claim is east-west and it is situated in Mohave County, Arizona. This claim is 1500 feet in length and 600 feet in width. This claim runs from the location monument on which this location notice is posted approximately 1490 feet in an easterly direction to the east end line and 10 feet in a westerly direction to the west end line. This claim is marked by six monuments, one at each corner and one at the center of each end line of the claim.

The location monument on which this notice is posted is situated within Section 34, Township 18 North, Range 13 West, Gila and Salt River Meridian, Arizona, and this claim occupies the following Quarter Section(s), Section(s), Township(s), and Range(s):

Quarter Section	Section	Township	Range
<u>NE</u>	<u>34</u>	<u>18</u> North	13 West
<u>NW</u>	<u>35</u>	<u>18</u> North	13 West
_____	_____	_____ North	13 West
_____	_____	_____ North	13 West

ANHC459739

The Northwest corner of this claim is approximately 3879 feet East and 4014 feet North of the surveyed northwest corner of Section 3, Township 17 North, Range 13 West, Gila and Salt River Meridian.

DATED AND POSTED on the ground this 21st day of February, 2020.

Claim Map for SAY Lode Claim

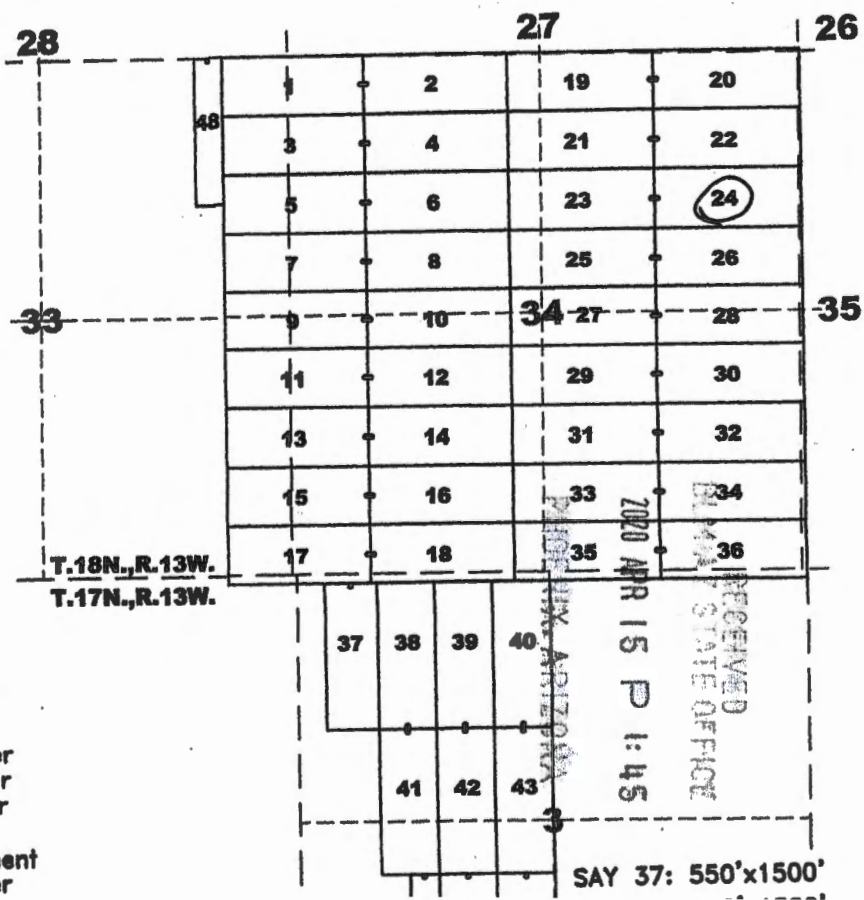
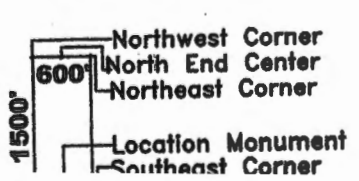
Curt Barlow
Curtis Barlow, Agent for:

Bell Resources (Nevada) Corporation
4750 North Bonanza Avenue
Tucson, Arizona 85749

Scale 1" = 2000'
1:24000

Location Monuments
10' from end lines
unless noted on map.

Typical Claims



Recording requested by:
Bell Resources (Nevada) Corporation

When recorded return to:
Tim Marsh
4750 N. Bonanza Avenue
Tucson, AZ 85749

LOCATION NOTICE FOR LODE MINING CLAIM

NOTICE IS HEREBY GIVEN that the SAY 25 lode mining claim has been located by Bell Resources (Nevada) Corporation, 4750 North Bonanza Avenue, Tucson, Arizona 85749. The general course of this claim is east-west and it is situated in Mohave County, Arizona. This claim is 1500 feet in length and 600 feet in width. This claim runs from the location monument on which this location notice is posted approximately 10 feet in an easterly direction to the east end line and 1490 feet in a westerly direction to the west end line. This claim is marked by six monuments, one at each corner and one at the center of each end line of the claim.

The location monument on which this notice is posted is situated within Section 34, Township 18 North, Range 13 West, Gila and Salt River Meridian, Arizona, and this claim occupies the following Quarter Section(s), Section(s), Township(s), and Range(s):

Quarter Section	Section	Township	Range
<u>NW</u>	<u>34</u>	<u>18</u> North	13 West
<u>NE</u>	<u>34</u>	<u>18</u> North	13 West
_____	_____	_____ North	13 West
_____	_____	_____ North	13 West

The Northwest corner of this claim is approximately 2365 feet East and 3451 feet North of the surveyed northwest corner of Section 3, Township 17 North, Range 13 West, Gila and Salt River Meridian.

DATED AND POSTED on the ground this 21st day of February, 2020.

Claim Map for SAY Lode Claim

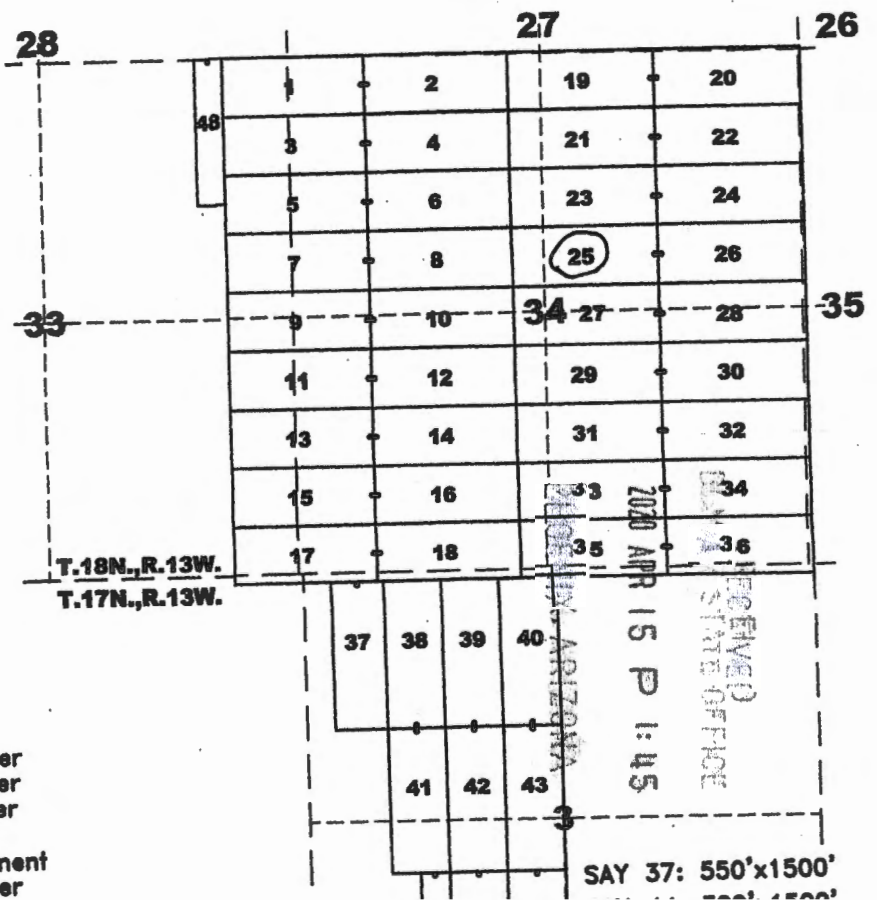
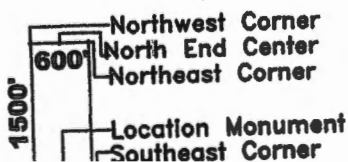
Curtis Barlow
Curtis Barlow, Agent for:

Bell Resources (Nevada) Corporation
4750 North Bonanza Avenue
Tucson, Arizona 85749

Scale 1" = 2000'
1:24000

Location Monuments
10' from end lines
unless noted on map.

Typical Claims



AMC459740

SAY 37: 550'x1500'

Recording requested by:
Bell Resources (Nevada) Corporation

When recorded return to:
Tim Marsh
4750 N. Bonanza Avenue
Tucson, AZ 85749

LOCATION NOTICE FOR LODE MINING CLAIM

NOTICE IS HEREBY GIVEN that the SAY 26 lode mining claim has been located by Bell Resources (Nevada) Corporation, 4750 North Bonanza Avenue, Tucson, Arizona 85749. The general course of this claim is east-west and it is situated in Mohave County, Arizona. This claim is 1500 feet in length and 600 feet in width. This claim runs from the location monument on which this location notice is posted approximately 1490 feet in an easterly direction to the east end line and 10 feet in a westerly direction to the west end line. This claim is marked by six monuments, one at each corner and one at the center of each end line of the claim.

The location monument on which this notice is posted is situated within Section 34, Township 18 North, Range 13 West, Gila and Salt River Meridian, Arizona, and this claim occupies the following Quarter Section(s), Section(s), Township(s), and Range(s):

Quarter Section	Section	Township	Range
<u>NE</u>	<u>34</u>	<u>18</u> North	13 West
<u>NW</u>	<u>35</u>	<u>18</u> North	13 West
_____	_____	_____ North	13 West
_____	_____	_____ North	13 West

AHC459711

The Northwest corner of this claim is approximately 3864 feet East and 3414 feet North of the surveyed northwest corner of Section 3, Township 17 North, Range 13 West, Gila and Salt River Meridian.

DATED AND POSTED on the ground this 21st day of February, 2020.

Claim Map for SAY Lode Claim

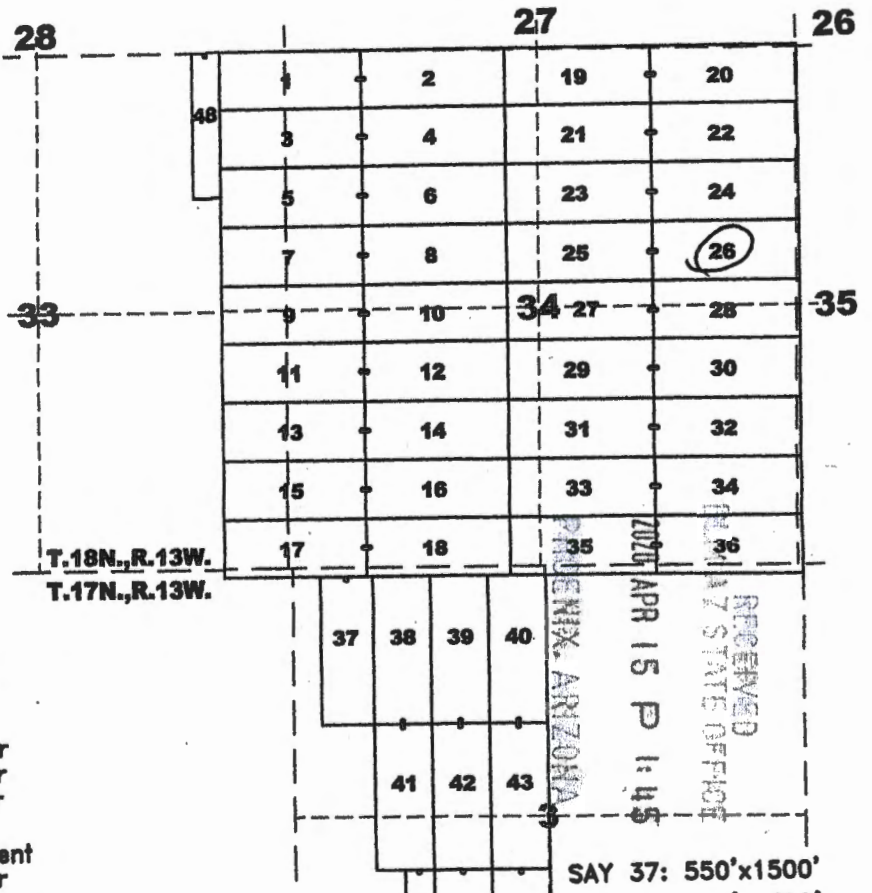
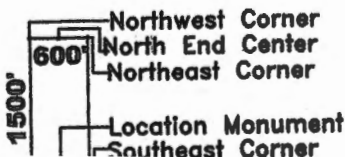
Curtis Barlow
Curtis Barlow, Agent for:

Bell Resources (Nevada) Corporation
4750 North Bonanza Avenue
Tucson, Arizona 85749

Scale 1" = 2000'
1:24000

Location Monuments
10' from end lines
unless noted on map.

Typical Claims



Recording requested by:
Bell Resources (Nevada) Corporation

When recorded return to:
Tim Marsh
4750 N. Bonanza Avenue
Tucson, AZ 85749

LOCATION NOTICE FOR LODE MINING CLAIM

NOTICE IS HEREBY GIVEN that the SAY 27 lode mining claim has been located by Bell Resources (Nevada) Corporation, 4750 North Bonanza Avenue, Tucson, Arizona 85749. The general course of this claim is east-west and it is situated in Mohave County, Arizona. This claim is 1500 feet in length and 600 feet in width. This claim runs from the location monument on which this location notice is posted approximately 10 feet in an easterly direction to the east end line and 1490 feet in a westerly direction to the west end line. This claim is marked by six monuments, one at each corner and one at the center of each end line of the claim.


The location monument on which this notice is posted is situated within Section 34, Township 18 North, Range 13 West, Gila and Salt River Meridian, Arizona, and this claim occupies the following Quarter Section(s), Section(s), Township(s), and Range(s):

Quarter Section	Section	Township	Range
<u>NW</u>	<u>34</u>	<u>18</u> North	13 West
<u>NE</u>	<u>34</u>	<u>18</u> North	13 West
<u>SW</u>	<u>34</u>	<u>18</u> North	13 West
<u>SE</u>	<u>34</u>	<u>18</u> North	13 West

The Northwest corner of this claim is approximately 2350 feet East and 2852 feet North of the surveyed northwest corner of Section 3, Township 17 North, Range 13 West, Gila and Salt River Meridian.

DATED AND POSTED on the ground this 21st day of February, 2020.

Claim Map for SAY Lode Claim

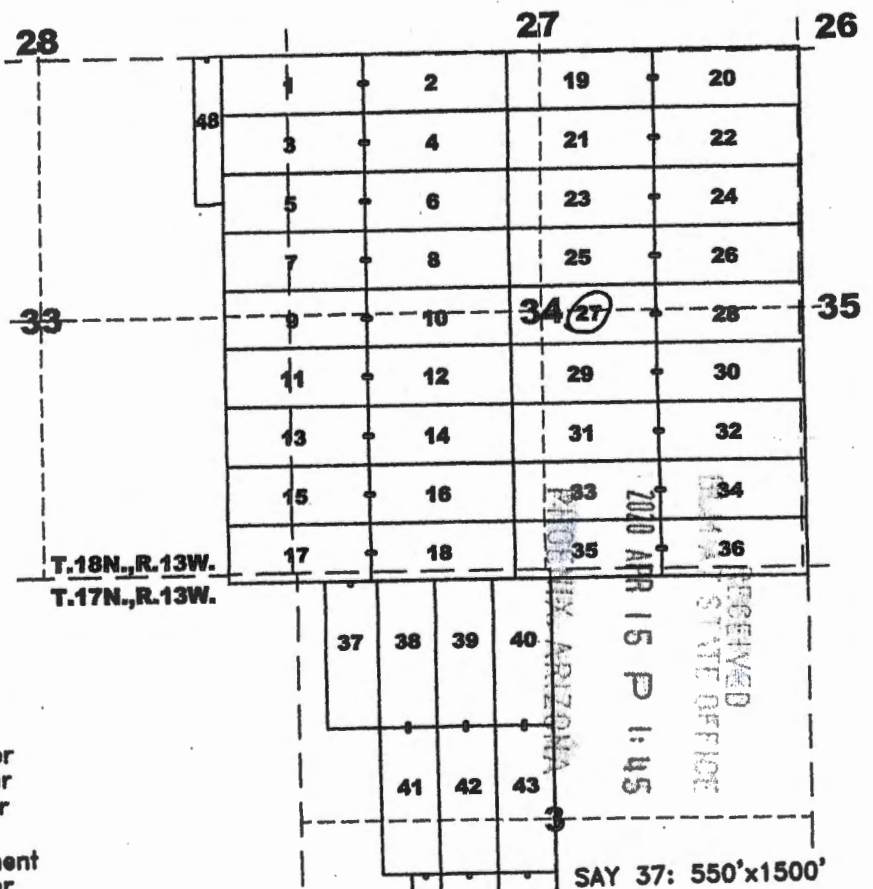
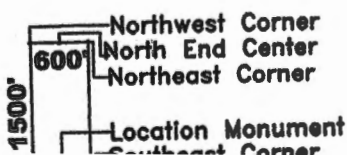

Curtis Barlow, Agent for:

Bell Resources (Nevada) Corporation
4750 North Bonanza Avenue
Tucson, Arizona 85749

Scale 1" = 2000'
1:24000

Location Monuments
10' from end lines
unless noted on map.

Typical Claims



AHC4597142

SAY 37: 550'x1500'

Recording requested by:
Bell Resources (Nevada) Corporation

When recorded return to:
Tim Marsh
4750 N. Bonanza Avenue
Tucson, AZ 85749

LOCATION NOTICE FOR LODE MINING CLAIM

NOTICE IS HEREBY GIVEN that the SAY 28 lode mining claim has been located by Bell Resources (Nevada) Corporation, 4750 North Bonanza Avenue, Tucson, Arizona 85749. The general course of this claim is east-west and it is situated in Mohave County, Arizona. This claim is 1500 feet in length and 600 feet in width. This claim runs from the location monument on which this location notice is posted approximately 1490 feet in an easterly direction to the east end line and 10 feet in a westerly direction to the west end line. This claim is marked by six monuments, one at each corner and one at the center of each end line of the claim.

The location monument on which this notice is posted is situated within Section 34, Township 18 North, Range 13 West, Gila and Salt River Meridian, Arizona, and this claim occupies the following Quarter Section(s), Section(s), Township(s), and Range(s):

Quarter Section	Section	Township	Range
<u>NE</u>	<u>34</u>	<u>18</u> North	13 West
<u>SE</u>	<u>34</u>	<u>18</u> North	13 West
<u>NW</u>	<u>35</u>	<u>18</u> North	13 West
<u>SW</u>	<u>35</u>	<u>18</u> North	13 West

The Northwest corner of this claim is approximately 3849 feet East and 2815 feet North of the surveyed northwest corner of Section 3, Township 17 North, Range 13 West, Gila and Salt River Meridian.

DATED AND POSTED on the ground this 28th day of February, 2020.

Claim Map for SAY Lode Claim

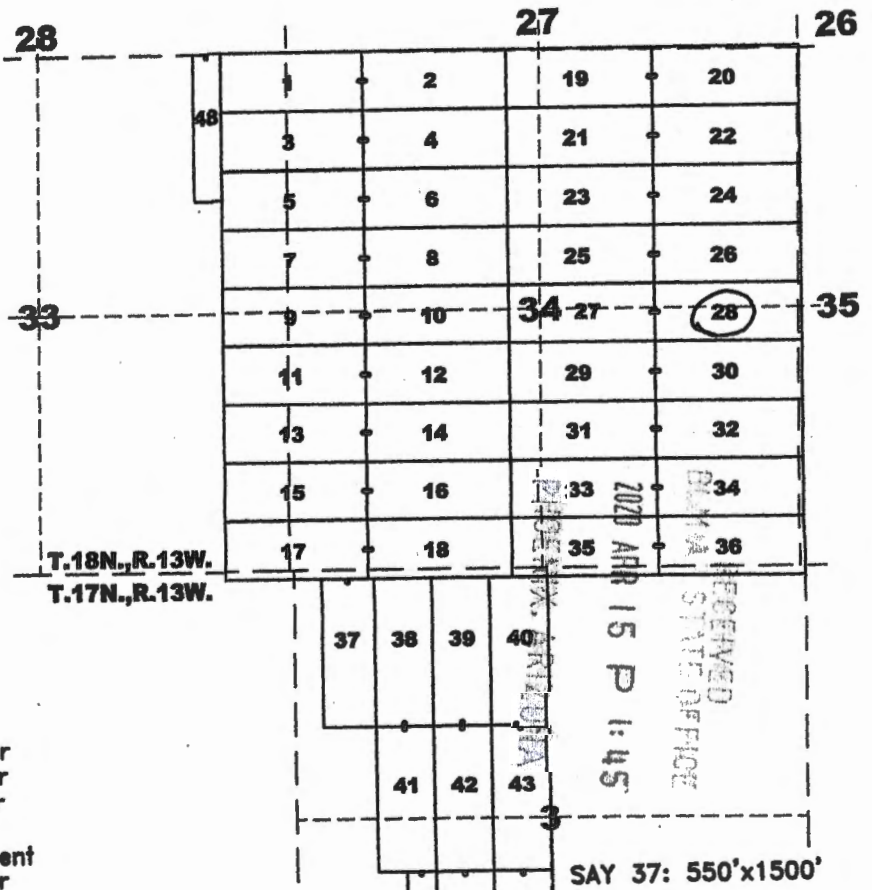
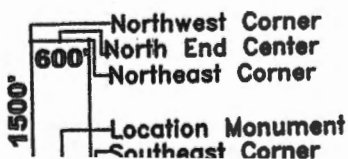
Curt Barlow
Curtis Barlow, Agent for:

Bell Resources (Nevada) Corporation
4750 North Bonanza Avenue
Tucson, Arizona 85749

Scale 1" = 2000'
1:24000

Location Monuments
10' from end lines
unless noted on map.

Typical Claims



AMC459743

Recording requested by:
Bell Resources (Nevada) Corporation

When recorded return to:
Tim Marsh
4750 N. Bonanza Avenue
Tucson, AZ 85749

LOCATION NOTICE FOR LODE MINING CLAIM

NOTICE IS HEREBY GIVEN that the SAY 29 lode mining claim has been located by Bell Resources (Nevada) Corporation, 4750 North Bonanza Avenue, Tucson, Arizona 85749. The general course of this claim is east-west and it is situated in Mohave County, Arizona. This claim is 1500 feet in length and 600 feet in width. This claim runs from the location monument on which this location notice is posted approximately 10 feet in an easterly direction to the east end line and 1490 feet in a westerly direction to the west end line. This claim is marked by six monuments, one at each corner and one at the center of each end line of the claim.

The location monument on which this notice is posted is situated within Section 34, Township 18 North, Range 13 West, Gila and Salt River Meridian, Arizona, and this claim occupies the following Quarter Section(s), Section(s), Township(s), and Range(s):

Quarter Section	Section	Township	Range
<u>SW</u>	<u>34</u>	<u>18</u> North	13 West
<u>SE</u>	<u>34</u>	<u>18</u> North	13 West
_____	_____	_____ North	13 West
_____	_____	_____ North	13 West

The Northwest corner of this claim is approximately 2335 feet East and 2252 feet North of the surveyed northwest corner of Section 3, Township 17 North, Range 13 West, Gila and Salt River Meridian.

DATED AND POSTED on the ground this 20th day of February, 2020.

Claim Map for SAY Lode Claim

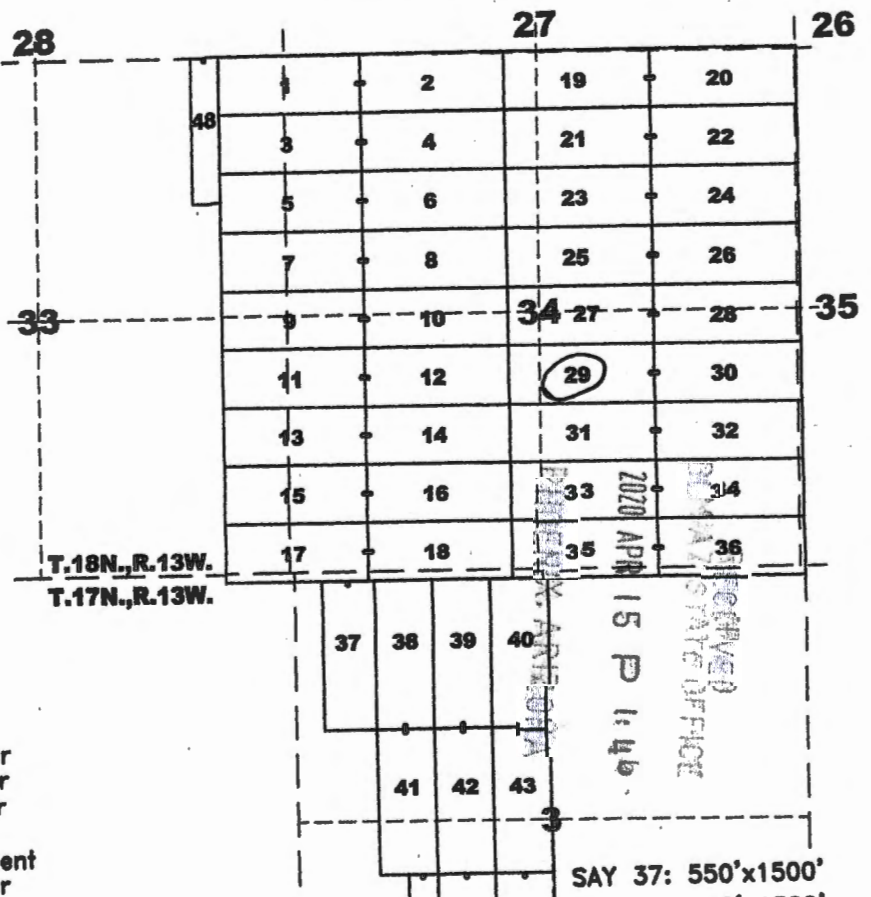
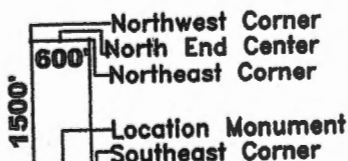
Curt Barlow
Curtis Barlow, Agent for:

Bell Resources (Nevada) Corporation
4750 North Bonanza Avenue
Tucson, Arizona 85749

Scale 1" = 2000'
1:24000

Location Monuments
10' from end lines
unless noted on map.

Typical Claims



AHC459744

Recording requested by:
Bell Resources (Nevada) Corporation

When recorded return to:
Tim Marsh
4750 N. Bonanza Avenue
Tucson, AZ 85749

LOCATION NOTICE FOR LODE MINING CLAIM

NOTICE IS HEREBY GIVEN that the SAY 30 lode mining claim has been located by Bell Resources (Nevada) Corporation, 4750 North Bonanza Avenue, Tucson, Arizona 85749. The general course of this claim is east-west and it is situated in Mohave County, Arizona. This claim is 1500 feet in length and 600 feet in width. This claim runs from the location monument on which this location notice is posted approximately 1490 feet in an easterly direction to the east end line and 10 feet in a westerly direction to the west end line. This claim is marked by six monuments, one at each corner and one at the center of each end line of the claim.

The location monument on which this notice is posted is situated within Section 34, Township 18 North, Range 13 West, Gila and Salt River Meridian, Arizona, and this claim occupies the following Quarter Section(s), Section(s), Township(s), and Range(s):

Quarter Section	Section	Township	Range
<u>SE</u>	<u>34</u>	<u>18</u> North	13 West
<u>SW</u>	<u>35</u>	<u>18</u> North	13 West
_____	_____	_____ North	13 West
_____	_____	_____ North	13 West

The Northwest corner of this claim is approximately 3835 feet East and 2215 feet North of the surveyed northwest corner of Section 3, Township 17 North, Range 13 West, Gila and Salt River Meridian.

DATED AND POSTED on the ground this 20th day of February, 2020.

Claim Map for SAY Lode Claim

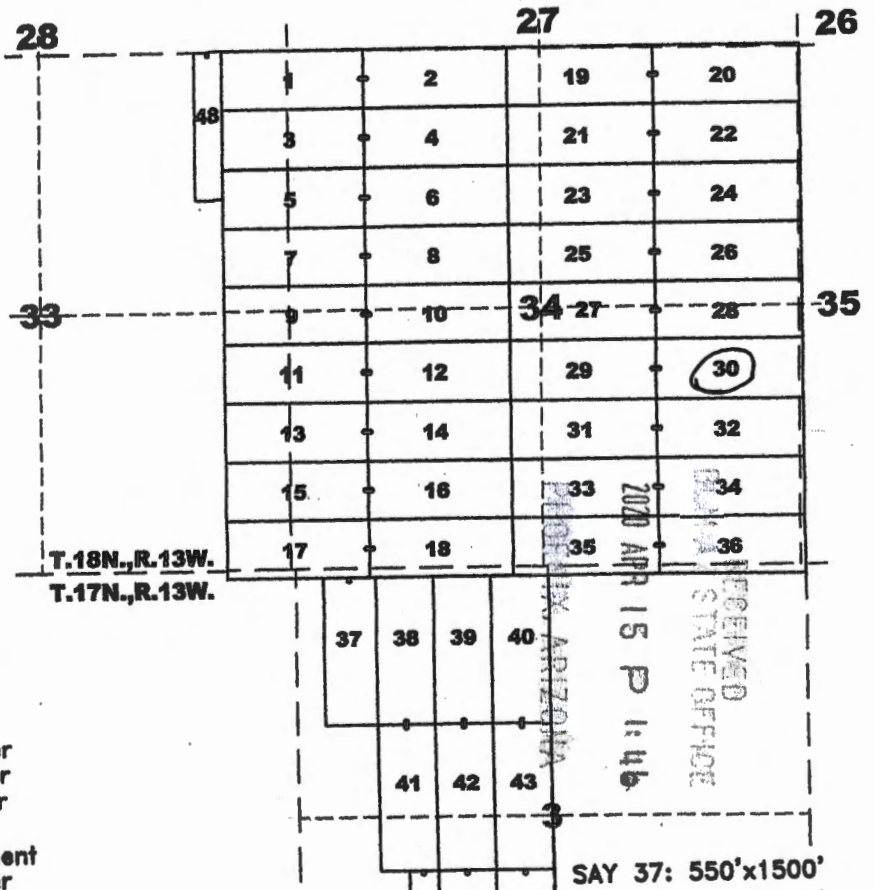
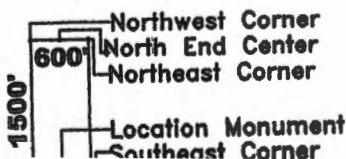
Curtis Barlow
Curtis Barlow, Agent for:

Bell Resources (Nevada) Corporation
4750 North Bonanza Avenue
Tucson, Arizona 85749

Scale 1" = 2000'
1:24000

Location Monuments
10' from end lines
unless noted on map.

Typical Claims



AN459745

Recording requested by:
Bell Resources (Nevada) Corporation

When recorded return to:
Tim Marsh
4750 N. Bonanza Avenue
Tucson, AZ 85749

LOCATION NOTICE FOR LODE MINING CLAIM

NOTICE IS HEREBY GIVEN that the SAY 31 lode mining claim has been located by Bell Resources (Nevada) Corporation, 4750 North Bonanza Avenue, Tucson, Arizona 85749. The general course of this claim is east-west and it is situated in Mohave County, Arizona. This claim is 1500 feet in length and 600 feet in width. This claim runs from the location monument on which this location notice is posted approximately 10 feet in an easterly direction to the east end line and 1490 feet in a westerly direction to the west end line. This claim is marked by six monuments, one at each corner and one at the center of each end line of the claim.

The location monument on which this notice is posted is situated within Section 34, Township 18 North, Range 13 West, Gila and Salt River Meridian, Arizona, and this claim occupies the following Quarter Section(s), Section(s), Township(s), and Range(s):

Quarter Section	Section	Township	Range
<u>SW</u>	<u>34</u>	<u>18</u> North	13 West
<u>SE</u>	<u>34</u>	<u>18</u> North	13 West
_____	_____	_____ North	13 West
_____	_____	_____ North	13 West

The Northwest corner of this claim is approximately 2320 feet East and 1652 feet North of the surveyed northwest corner of Section 3, Township 17 North, Range 13 West, Gila and Salt River Meridian.

DATED AND POSTED on the ground this 20th day of February, 2020.

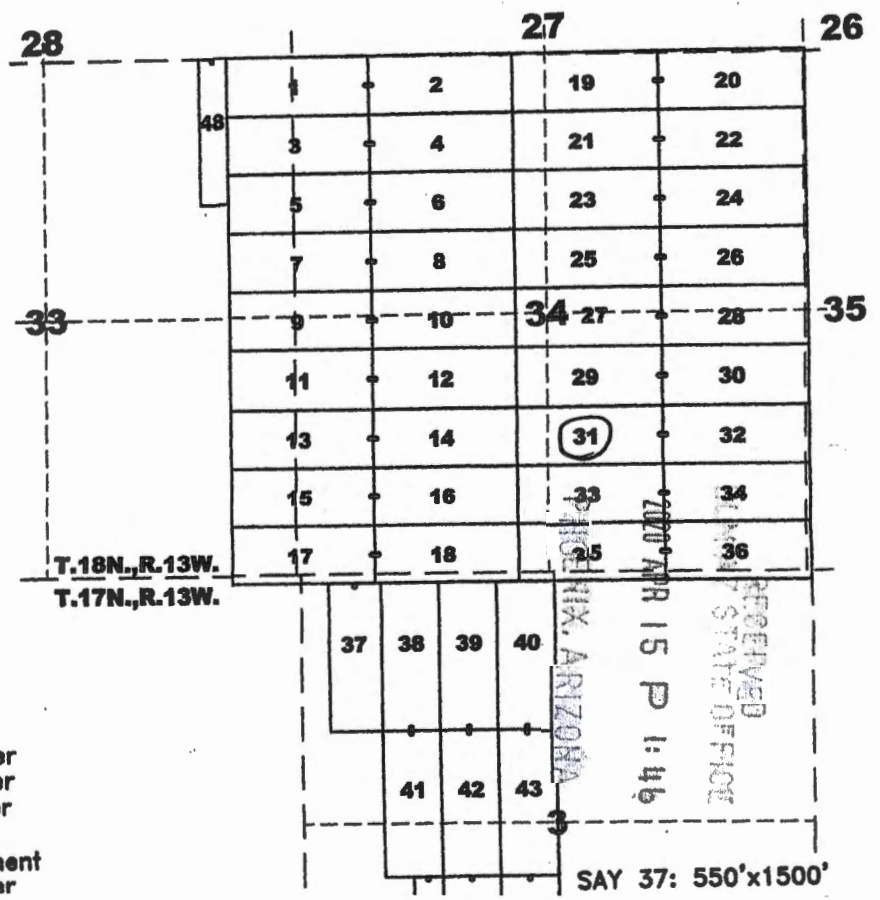
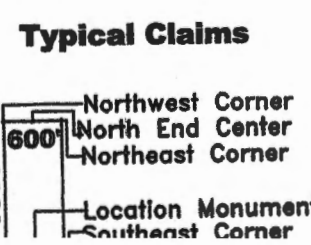
Curtis Barlow
Curtis Barlow, Agent for:

Bell Resources (Nevada) Corporation
4750 North Bonanza Avenue
Tucson, Arizona 85749

Claim Map for SAY Lode Claim

Scale 1" = 2000'
1:24000

Location Monuments
10' from end lines
unless noted on map.



AHC459746

Recording requested by:
Bell Resources (Nevada) Corporation

When recorded return to:
Tim Marsh
4750 N. Bonanza Avenue
Tucson, AZ 85749

LOCATION NOTICE FOR LODE MINING CLAIM

NOTICE IS HEREBY GIVEN that the SAY 32 lode mining claim has been located by Bell Resources (Nevada) Corporation, 4750 North Bonanza Avenue, Tucson, Arizona 85749. The general course of this claim is east-west and it is situated in Mohave County, Arizona. This claim is 1500 feet in length and 600 feet in width. This claim runs from the location monument on which this location notice is posted approximately 1490 feet in an easterly direction to the east end line and 10 feet in a westerly direction to the west end line. This claim is marked by six monuments, one at each corner and one at the center of each end line of the claim.

The location monument on which this notice is posted is situated within Section 34, Township 18 North, Range 13 West, Gila and Salt River Meridian, Arizona, and this claim occupies the following Quarter Section(s), Section(s), Township(s), and Range(s):

Quarter Section	Section	Township	Range
<u>SE</u>	<u>34</u>	<u>18</u> North	13 West
<u>SW</u>	<u>35</u>	<u>18</u> North	13 West
_____	_____	_____ North	13 West
_____	_____	_____ North	13 West

The Northwest corner of this claim is approximately 3820 feet East and 1615 feet North of the surveyed northwest corner of Section 3, Township 17 North, Range 13 West, Gila and Salt River Meridian.

DATED AND POSTED on the ground this 20th day of February, 2020.

Claim Map for SAY Lode Claim

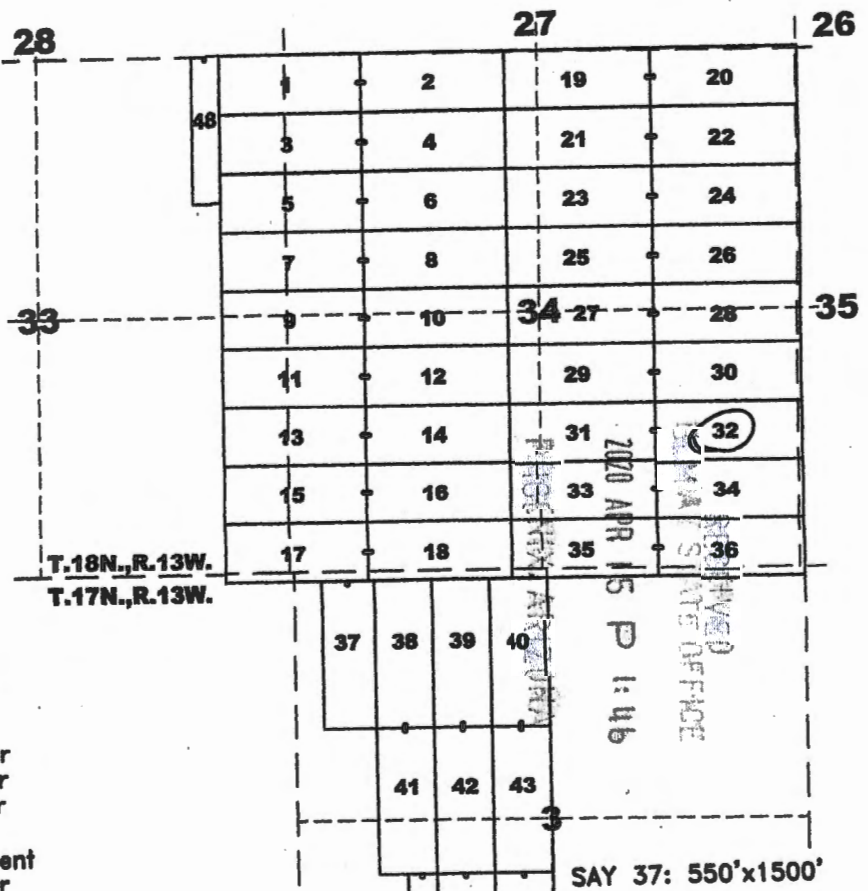
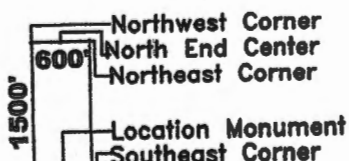
Curtis Barlow
Curtis Barlow, Agent for:

Bell Resources (Nevada) Corporation
4750 North Bonanza Avenue
Tucson, Arizona 85749

Scale 1" = 2000'
1:24000

Location Monuments
10' from end lines
unless noted on map.

Typical Claims



ANCU59747

SAY 37: 550'x1500'

Recording requested by:
Bell Resources (Nevada) Corporation

When recorded return to:
Tim Marsh
4750 N. Bonanza Avenue
Tucson, AZ 85749

LOCATION NOTICE FOR LODE MINING CLAIM

NOTICE IS HEREBY GIVEN that the SAY 33 lode mining claim has been located by Bell Resources (Nevada) Corporation, 4750 North Bonanza Avenue, Tucson, Arizona 85749. The general course of this claim is east-west and it is situated in Mohave County, Arizona. This claim is 1500 feet in length and 600 feet in width. This claim runs from the location monument on which this location notice is posted approximately 10 feet in an easterly direction to the east end line and 1490 feet in a westerly direction to the west end line. This claim is marked by six monuments, one at each corner and one at the center of each end line of the claim.

The location monument on which this notice is posted is situated within Section 34, Township 18 North, Range 13 West, Gila and Salt River Meridian, Arizona, and this claim occupies the following Quarter Section(s), Section(s), Township(s), and Range(s):

Quarter Section	Section	Township	Range
<u>SW</u>	<u>34</u>	<u>18</u> North	13 West
<u>SE</u>	<u>34</u>	<u>18</u> North	13 West
_____	_____	_____ North	13 West
_____	_____	_____ North	13 West

AMC459748

The Northwest corner of this claim is approximately 2306 feet East and 1052 feet North of the surveyed northwest corner of Section 3, Township 17 North, Range 13 West, Gila and Salt River Meridian.

DATED AND POSTED on the ground this 70th day of February, 2020.

Claim Map for SAY Lode Claim

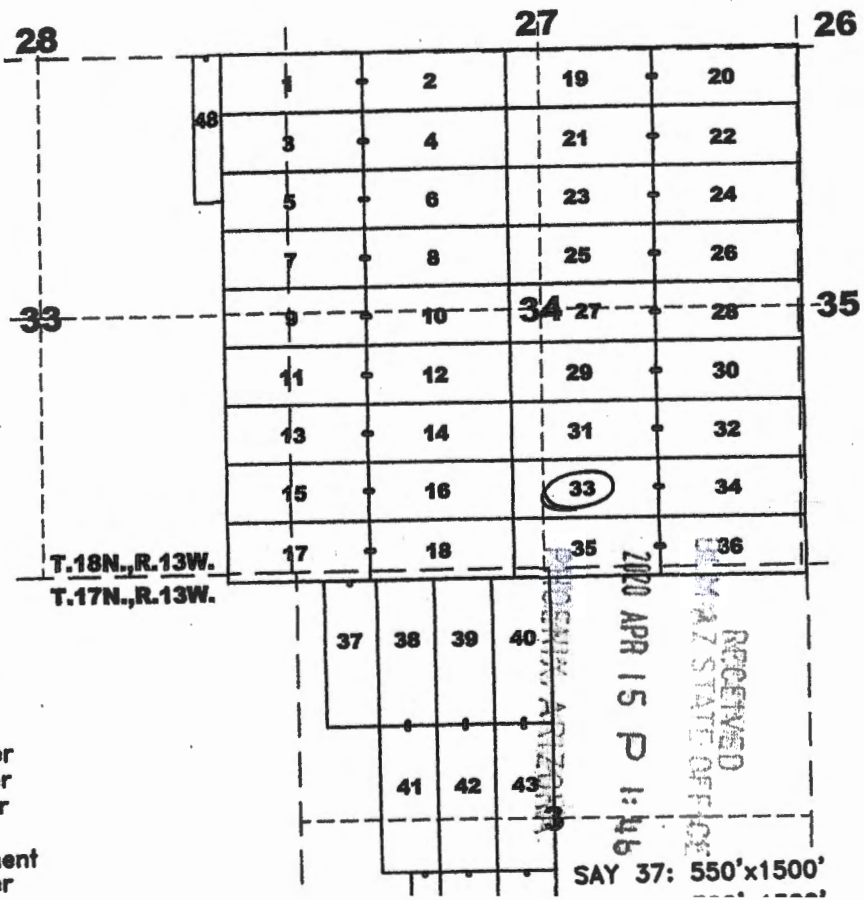
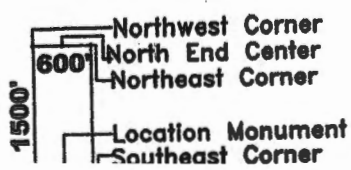
Curt Barlow
Curtis Barlow, Agent for:

Bell Resources (Nevada) Corporation
4750 North Bonanza Avenue
Tucson, Arizona 85749

Scale 1" = 2000'
1:24000

Location Monuments
10' from end lines
unless noted on map.

Typical Claims



SAY 37: 550'x1500'

Recording requested by:
Bell Resources (Nevada) Corporation

When recorded return to:
Tim Marsh
4750 N. Bonanza Avenue
Tucson, AZ 85749

LOCATION NOTICE FOR LODE MINING CLAIM

NOTICE IS HEREBY GIVEN that the SAY 34 lode mining claim has been located by Bell Resources (Nevada) Corporation, 4750 North Bonanza Avenue, Tucson, Arizona 85749. The general course of this claim is east-west and it is situated in Mohave County, Arizona. This claim is 1500 feet in length and 600 feet in width. This claim runs from the location monument on which this location notice is posted approximately 1490 feet in an easterly direction to the east end line and 10 feet in a westerly direction to the west end line. This claim is marked by six monuments, one at each corner and one at the center of each end line of the claim.

The location monument on which this notice is posted is situated within Section 34, Township 18 North, Range 13 West, Gila and Salt River Meridian, Arizona, and this claim occupies the following Quarter Section(s), Section(s), Township(s), and Range(s):

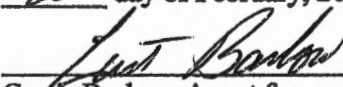
Quarter Section	Section	Township	Range
<u>SE</u>	<u>34</u>	<u>18</u> North	13 West
<u>SW</u>	<u>35</u>	<u>18</u> North	13 West
_____	_____	_____ North	13 West
_____	_____	_____ North	13 West

AHC459749

The Northwest corner of this claim is approximately 3805 feet East and 1015 feet North of the surveyed northwest corner of Section 3, Township 17 North, Range 13 West, Gila and Salt River Meridian.

DATED AND POSTED on the ground this 20th day of February, 2020.

Claim Map for SAY Lode Claim

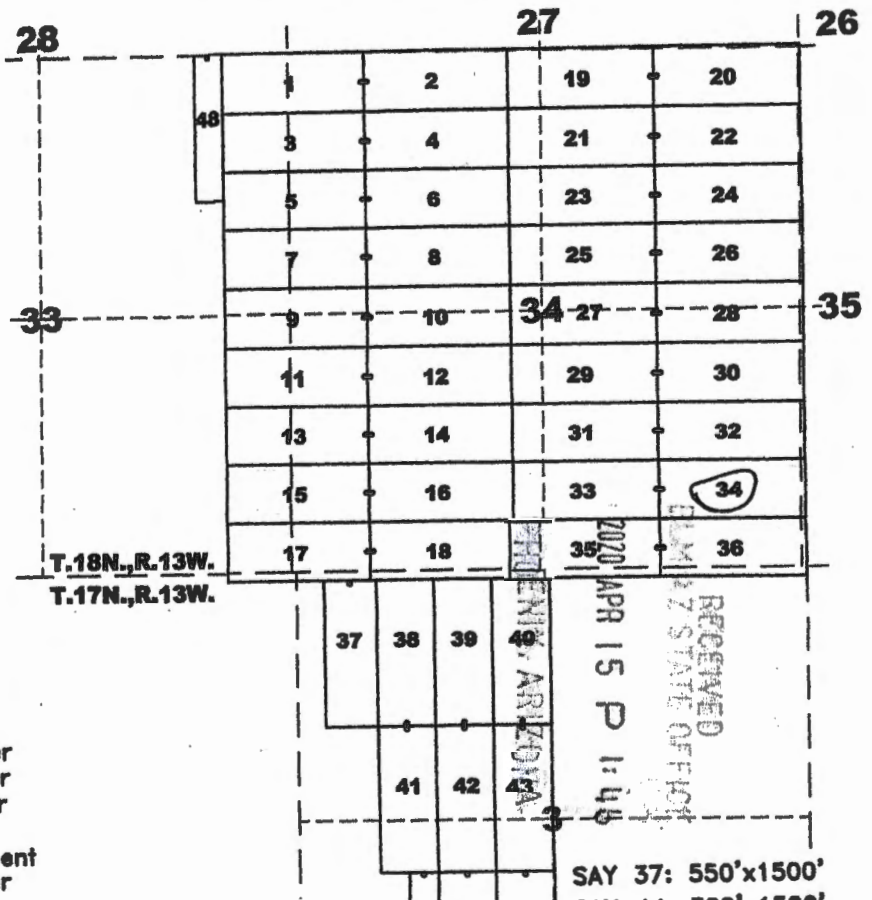
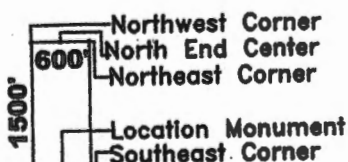

Curtis Barlow, Agent for:

Bell Resources (Nevada) Corporation
4750 North Bonanza Avenue
Tucson, Arizona 85749

Scale 1" = 2000'
1:24000

Location Monuments
10' from end lines
unless noted on map.

Typical Claims



Recording requested by:
Bell Resources (Nevada) Corporation

When recorded return to:
Tim Marsh
4750 N. Bonanza Avenue
Tucson, AZ 85749

LOCATION NOTICE FOR LODE MINING CLAIM

NOTICE IS HEREBY GIVEN that the SAY 35 lode mining claim has been located by Bell Resources (Nevada) Corporation, 4750 North Bonanza Avenue, Tucson, Arizona 85749. The general course of this claim is east-west and it is situated in Mohave County, Arizona. This claim is 1500 feet in length and 600 feet in width. This claim runs from the location monument on which this location notice is posted approximately 10 feet in an easterly direction to the east end line and 1490 feet in a westerly direction to the west end line. This claim is marked by six monuments, one at each corner and one at the center of each end line of the claim.

The location monument on which this notice is posted is situated within Section 34, Township 18 North, Range 13 West, Gila and Salt River Meridian, Arizona, and this claim occupies the following Quarter Section(s), Section(s), Township(s), and Range(s):

Quarter Section	Section	Township	Range
<u>SW</u>	<u>34</u>	<u>18</u> North	13 West
<u>SE</u>	<u>34</u>	<u>18</u> North	13 West
<u>NW</u>	<u>3</u>	<u>17</u> North	13 West
<u>NE</u>	<u>3</u>	<u>17</u> North	13 West

AMC459750

The Northwest corner of this claim is approximately 2291 feet East and 452 feet North of the surveyed northwest corner of Section 3, Township 17 North, Range 13 West, Gila and Salt River Meridian.

DATED AND POSTED on the ground this 20th day of February, 2020.

Claim Map for SAY Lode Claim

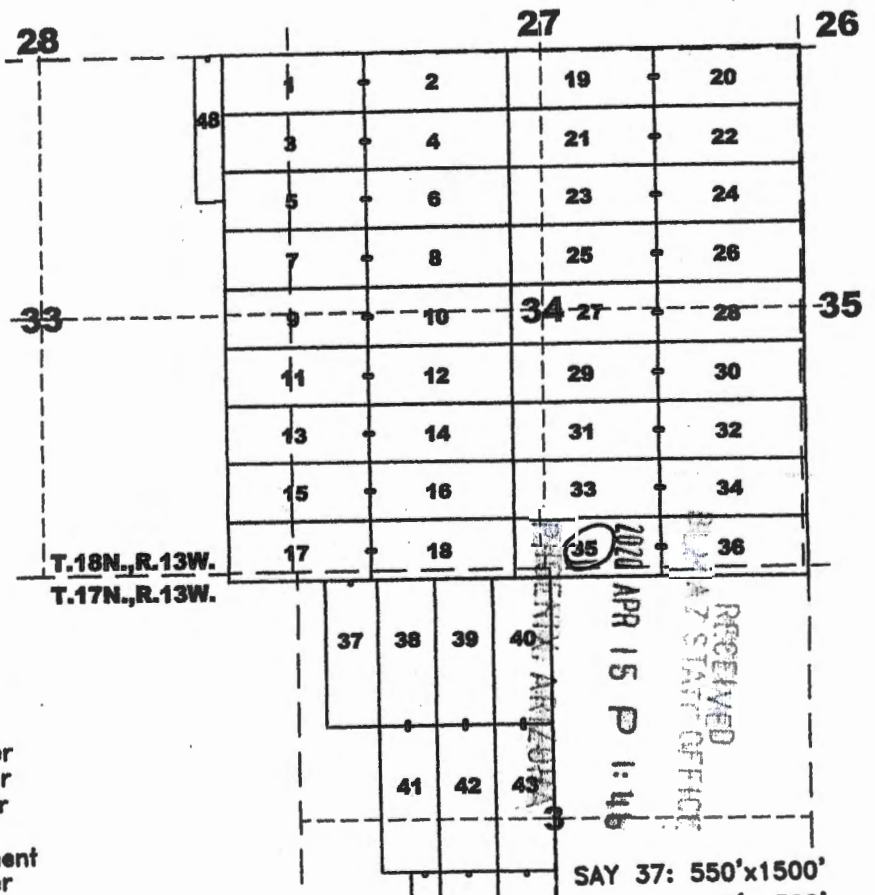
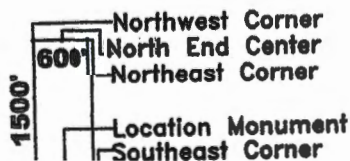
Curt Barlow
Curtis Barlow, Agent for:

Bell Resources (Nevada) Corporation
4750 North Bonanza Avenue
Tucson, Arizona 85749

Scale 1" = 2000'
1:24000

Location Monuments
10' from end lines
unless noted on map.

Typical Claims



Recording requested by:
Bell Resources (Nevada) Corporation

When recorded return to:
Tim Marsh
4750 N. Bonanza Avenue
Tucson, AZ 85749

LOCATION NOTICE FOR LODE MINING CLAIM

NOTICE IS HEREBY GIVEN that the SAY 36 lode mining claim has been located by Bell Resources (Nevada) Corporation, 4750 North Bonanza Avenue, Tucson, Arizona 85749. The general course of this claim is east-west and it is situated in Mohave County, Arizona. This claim is 1500 feet in length and 600 feet in width. This claim runs from the location monument on which this location notice is posted approximately 1490 feet in an easterly direction to the east end line and 10 feet in a westerly direction to the west end line. This claim is marked by six monuments, one at each corner and one at the center of each end line of the claim.

The location monument on which this notice is posted is situated within Section 34, Township 18 North, Range 13 West, Gila and Salt River Meridian, Arizona, and this claim occupies the following Quarter Section(s), Section(s), Township(s), and Range(s):

Quarter Section	Section	Township	Range
<u>SE</u>	<u>34</u>	<u>18</u> North	13 West
<u>SW</u>	<u>35</u>	<u>18</u> North	13 West
<u>NE</u>	<u>3</u>	<u>17</u> North	13 West
<u>NW</u>	<u>2</u>	<u>17</u> North	13 West

AMC459751

The Northwest corner of this claim is approximately 3790 feet East and 415 feet North of the surveyed northwest corner of Section 3, Township 17 North, Range 13 West, Gila and Salt River Meridian.

DATED AND POSTED on the ground this 20th day of February, 2020.

Claim Map for SAY Lode Claim

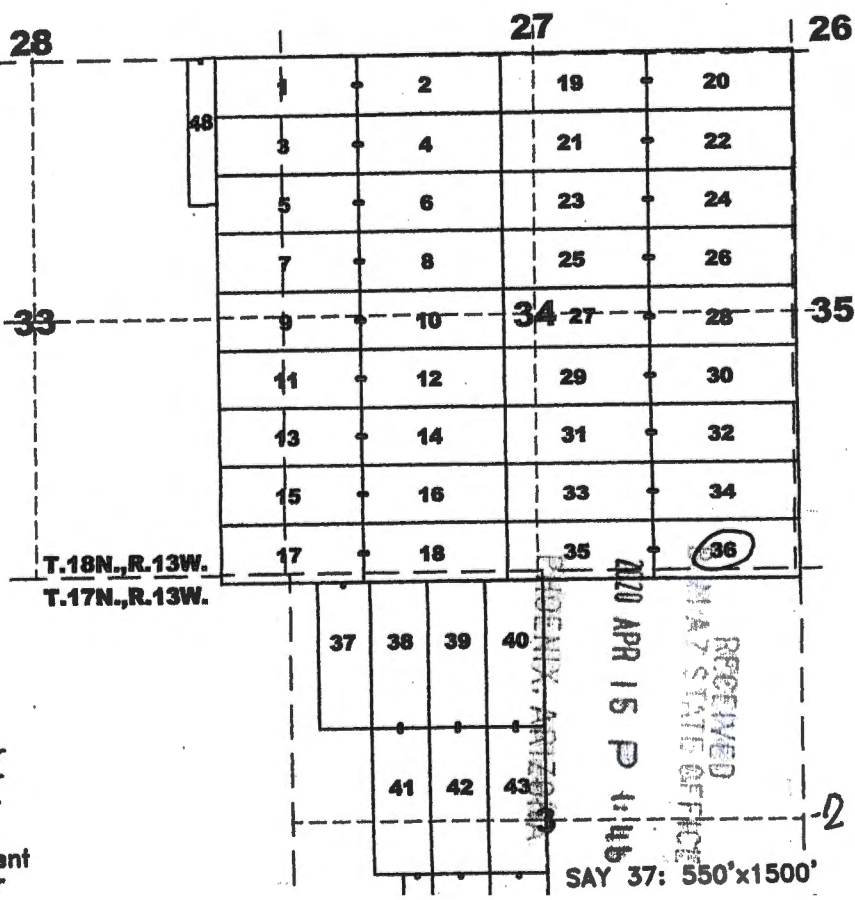
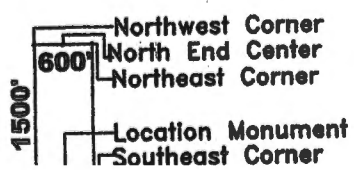
Curt Barlow
Curtis Barlow, Agent for:

Bell Resources (Nevada) Corporation
4750 North Bonanza Avenue
Tucson, Arizona 85749

Scale 1" = 2000'
1:24000

Location Monuments
10' from end lines
unless noted on map.

Typical Claims



SAY 37: 550'x1500'

Recording requested by:
Bell Resources (Nevada) Corporation

When recorded return to:
Tim Marsh
4750 N. Bonanza Avenue
Tucson, AZ 85749

LOCATION NOTICE FOR LODE MINING CLAIM

NOTICE IS HEREBY GIVEN that the SAY 37 lode mining claim has been located by Bell Resources (Nevada) Corporation, 4750 North Bonanza Avenue, Tucson, Arizona 85749. The general course of this claim is north-south and it is situated in Mohave County, Arizona. This claim is 1500 feet in length and 550 feet in width. This claim runs from the location monument on which this location notice is posted approximately 10 feet in a Northerly direction to the north end line and 1490 feet in a southerly direction to the south end line. This claim is marked by six monuments, one at each corner and one at the center of each end line of the claim.


The location monument on which this notice is posted is situated within Section 3, Township 17 North, Range 13 West, Gila and Salt River Meridian, Arizona, and this claim occupies the following Quarter Section(s), Section(s), Township(s), and Range(s):

Quarter Section	Section	Township	Range
<u>NW</u>	<u>3</u>	<u>17</u> North	13 West
_____	_____	_____ North	13 West
_____	_____	_____ North	13 West
_____	_____	_____ North	13 West

The Northwest corner of this claim is approximately 288 feet East and 98 feet South of the surveyed northwest corner of Section 3, Township 17 North, Range 13 West, Gila and Salt River Meridian.

DATED AND POSTED on the ground this 20th day of February, 2020.

Claim Map for SAY Lode Claim

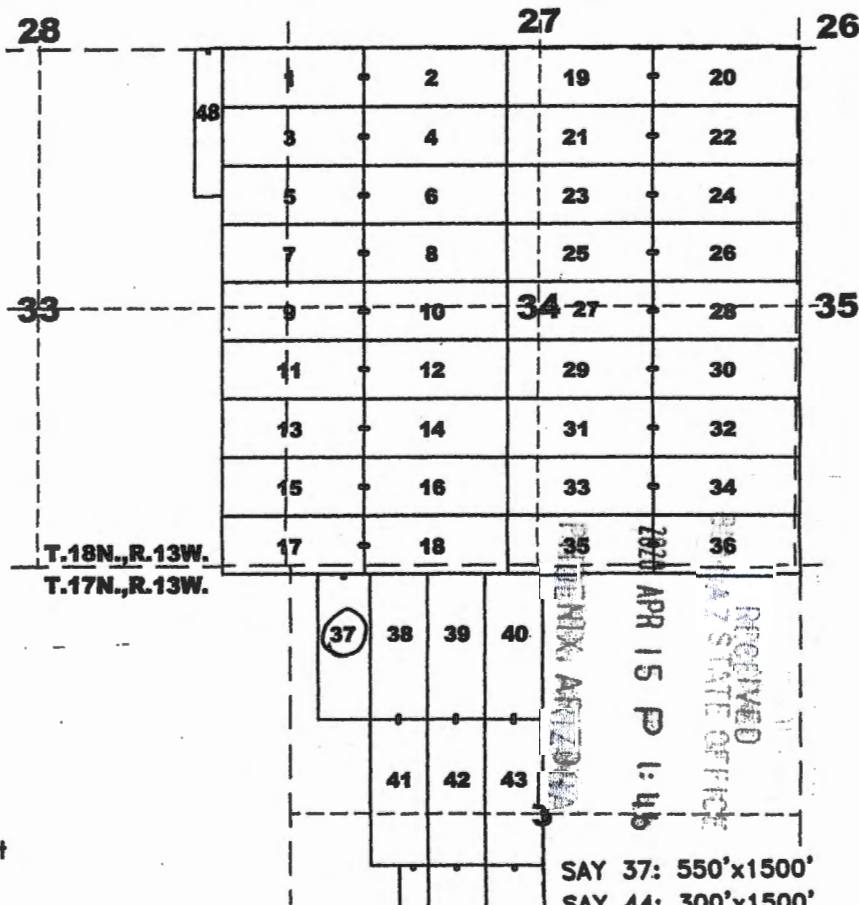
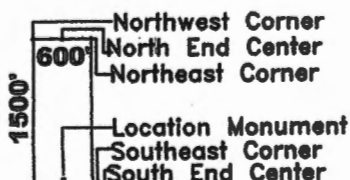

Curtis Barlow, Agent for:

Bell Resources (Nevada) Corporation
4750 North Bonanza Avenue
Tucson, Arizona 85749

Scale 1" = 2000'
1:24000

Location Monuments
10' from end lines
unless noted on map.

Typical Claims



AMC459752

Recording requested by:
 Bell Resources (Nevada) Corporation

When recorded return to:
 Tim Marsh
 4750 N. Bonanza Avenue
 Tucson, AZ 85749

LOCATION NOTICE FOR LODE MINING CLAIM

NOTICE IS HEREBY GIVEN that the SAY 38 lode mining claim has been located by Bell Resources (Nevada) Corporation, 4750 North Bonanza Avenue, Tucson, Arizona 85749. The general course of this claim is north-south and it is situated in Mohave County, Arizona. This claim is 1500 feet in length and 600 feet in width. This claim runs from the location monument on which this location notice is posted approximately 1490 feet in a Northerly direction to the north end line and 10 feet in a southerly direction to the south end line. This claim is marked by six monuments, one at each corner and one at the center of each end line of the claim.

The location monument on which this notice is posted is situated within Section 3, Township 17 North, Range 13 West, Gila and Salt River Meridian, Arizona, and this claim occupies the following Quarter Section(s), Section(s), Township(s), and Range(s):

Quarter Section	Section	Township	Range
<u>NW</u>	<u>3</u>	<u>17</u> North	13 West
_____	_____	_____ North	13 West
_____	_____	_____ North	13 West
_____	_____	_____ North	13 West

The Northwest corner of this claim is approximately 837 feet East and 112 feet South of the surveyed northwest corner of Section 3, Township 17 North, Range 13 West, Gila and Salt River Meridian.

DATED AND POSTED on the ground this 21st day of February, 2020.

Curt Barlow

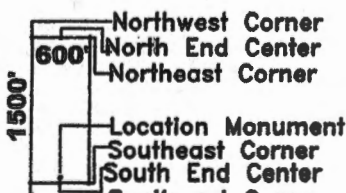
 Curtis Barlow, Agent for:

Bell Resources (Nevada) Corporation
 4750 North Bonanza Avenue
 Tucson, Arizona 85749

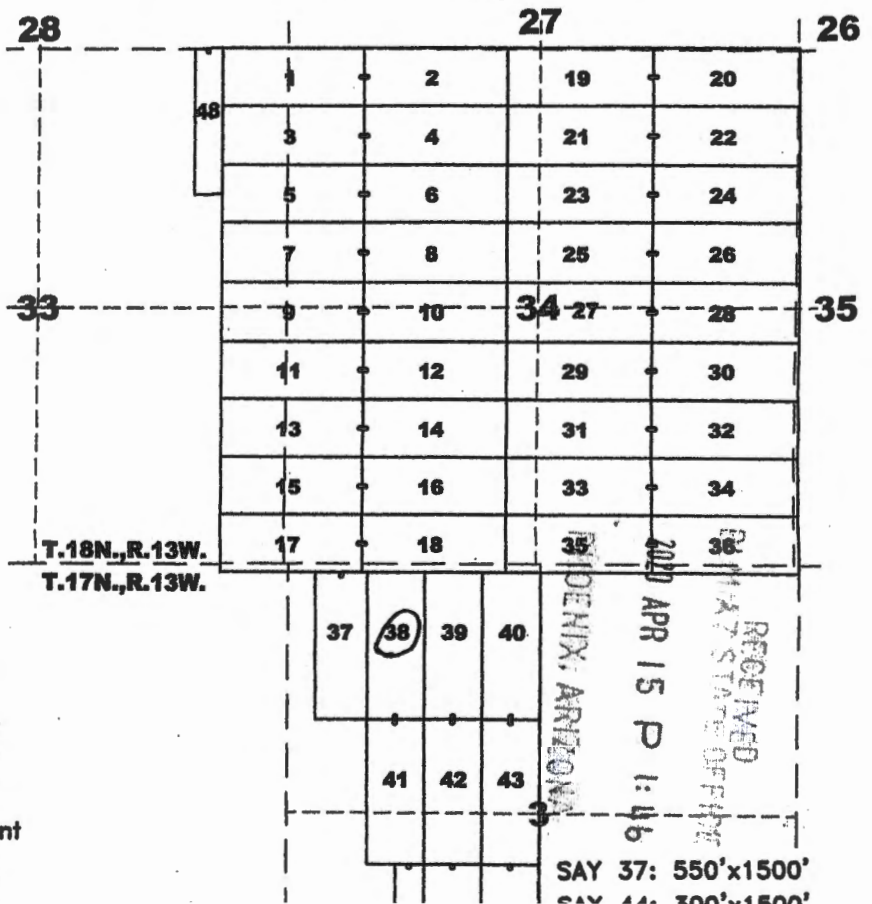
Scale 1" = 2000'
 1:24000

Location Monuments
 10' from end lines
 unless noted on map.

Typical Claims



Claim Map for SAY Lode Claim



AN0459753

SAY 37: 550'x1500'
 SAY 41: 300'x1500'

Recording requested by:
Bell Resources (Nevada) Corporation

When recorded return to:
Tim Marsh
4750 N. Bonanza Avenue
Tucson, AZ 85749

LOCATION NOTICE FOR LODE MINING CLAIM

NOTICE IS HEREBY GIVEN that the SAY 39 lode mining claim has been located by Bell Resources (Nevada) Corporation, 4750 North Bonanza Avenue, Tucson, Arizona 85749. The general course of this claim is north-south and it is situated in Mohave County, Arizona. This claim is 1500 feet in length and 600 feet in width. This claim runs from the location monument on which this location notice is posted approximately 1490 feet in a Northerly direction to the north end line and 10 feet in a southerly direction to the south end line. This claim is marked by six monuments, one at each corner and one at the center of each end line of the claim.

The location monument on which this notice is posted is situated within Section 3, Township 17 North, Range 13 West, Gila and Salt River Meridian, Arizona, and this claim occupies the following Quarter Section(s), Section(s), Township(s), and Range(s):

Quarter Section	Section	Township	Range
<u>NW</u>	<u>3</u>	<u>17</u> North	13 West
_____	_____	_____ North	13 West
_____	_____	_____ North	13 West
_____	_____	_____ North	13 West

The Northwest corner of this claim is approximately 1437 feet East and 127 feet South of the surveyed northwest corner of Section 3, Township 17 North, Range 13 West, Gila and Salt River Meridian.

DATED AND POSTED on the ground this 21st day of February, 2020.

Curt Barlow
Curtis Barlow, Agent for:

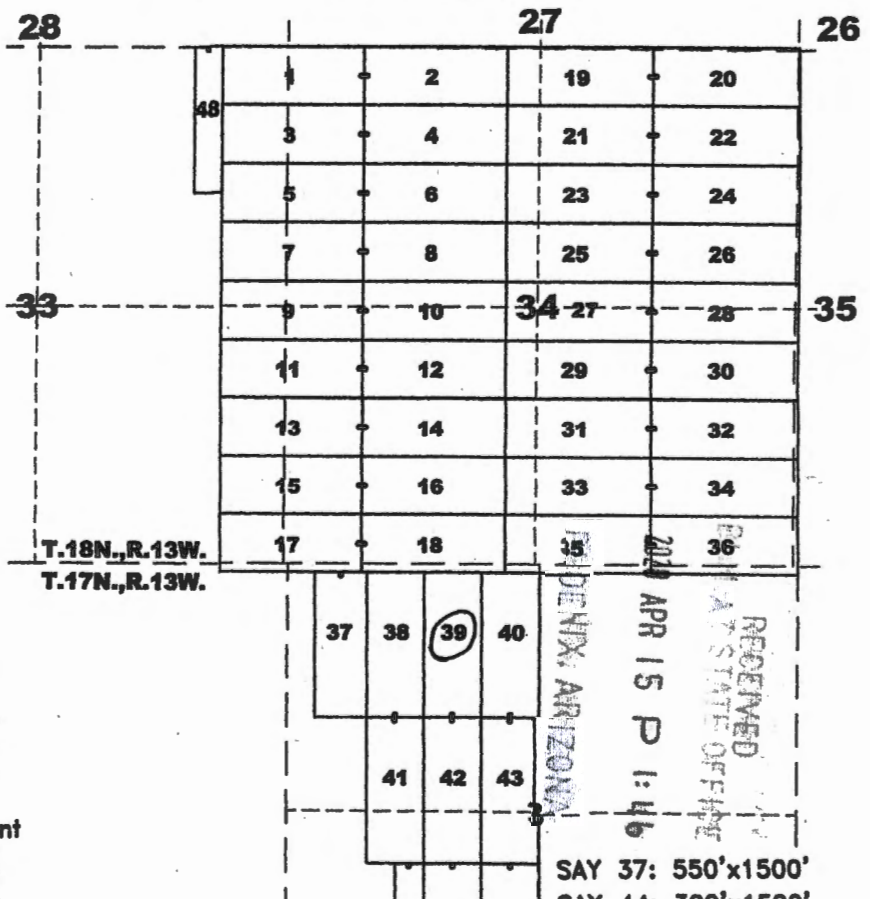
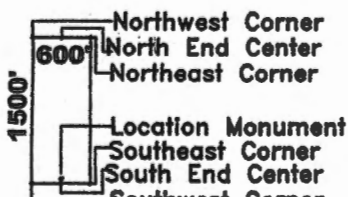
Bell Resources (Nevada) Corporation
4750 North Bonanza Avenue
Tucson, Arizona 85749

Claim Map for SAY Lode Claim

Scale 1" = 2000'
1:24000

Location Monuments
10' from end lines
unless noted on map.

Typical Claims



A M C 4 5 9 7 5 4

Recording requested by:
Bell Resources (Nevada) Corporation

When recorded return to:
Tim Marsh
4750 N. Bonanza Avenue
Tucson, AZ 85749

LOCATION NOTICE FOR LODE MINING CLAIM

NOTICE IS HEREBY GIVEN that the SAY 40 lode mining claim has been located by Bell Resources (Nevada) Corporation, 4750 North Bonanza Avenue, Tucson, Arizona 85749. The general course of this claim is north-south and it is situated in Mohave County, Arizona. This claim is 1500 feet in length and 600 feet in width. This claim runs from the location monument on which this location notice is posted approximately 1490 feet in a Northerly direction to the north end line and 10 feet in a southerly direction to the south end line. This claim is marked by six monuments, one at each corner and one at the center of each end line of the claim.

The location monument on which this notice is posted is situated within Section 3, Township 17 North, Range 13 West, Gila and Salt River Meridian, Arizona, and this claim occupies the following Quarter Section(s), Section(s), Township(s), and Range(s):

Quarter Section	Section	Township	Range
<u>NW</u>	<u>3</u>	<u>17</u> North	13 West
<u>NE</u>	<u>3</u>	<u>17</u> North	13 West
_____	_____	_____ North	13 West
_____	_____	_____ North	13 West

The Northwest corner of this claim is approximately 2037 feet East and 141 feet South of the surveyed northwest corner of Section 3, Township 17 North, Range 13 West, Gila and Salt River Meridian.

DATED AND POSTED on the ground this 21st day of February, 2020.

Claim Map for SAY Lode Claim

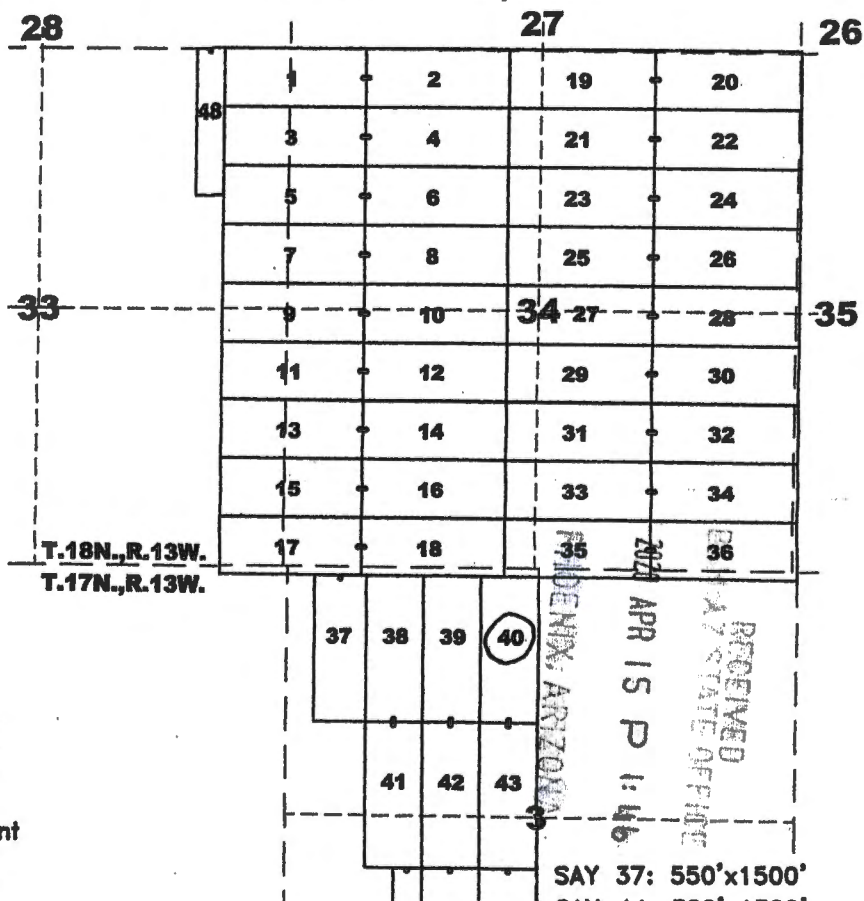
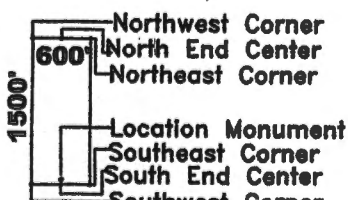
Curt Barlow
Curtis Barlow, Agent for:

Bell Resources (Nevada) Corporation
4750 North Bonanza Avenue
Tucson, Arizona 85749

Scale 1" = 2000'
1:24000

Location Monuments
10' from end lines
unless noted on map.

Typical Claims



AHC459755

SAY 37: 550'x1500'

Recording requested by:
Bell Resources (Nevada) Corporation

When recorded return to:
Tim Marsh
4750 N. Bonanza Avenue
Tucson, AZ 85749

LOCATION NOTICE FOR LODE MINING CLAIM

NOTICE IS HEREBY GIVEN that the SAY 41 lode mining claim has been located by Bell Resources (Nevada) Corporation, 4750 North Bonanza Avenue, Tucson, Arizona 85749. The general course of this claim is north-south and it is situated in Mohave County, Arizona. This claim is 1500 feet in length and 600 feet in width. This claim runs from the location monument on which this location notice is posted approximately 10 feet in a Northerly direction to the north end line and 1490 feet in a southerly direction to the south end line. This claim is marked by six monuments, one at each corner and one at the center of each end line of the claim.

The location monument on which this notice is posted is situated within Section 3, Township 17 North, Range 13 West, Gila and Salt River Meridian, Arizona, and this claim occupies the following Quarter Section(s), Section(s), Township(s), and Range(s):

Quarter Section	Section	Township	Range
<u>NW</u>	<u>3</u>	<u>17</u> North	13 West
<u>SW</u>	<u>3</u>	<u>17</u> North	13 West
_____	_____	_____ North	13 West
_____	_____	_____ North	13 West

The Northwest corner of this claim is approximately 800 feet East and 1611 feet South of the surveyed northwest corner of Section 3, Township 17 North, Range 13 West, Gila and Salt River Meridian.

DATED AND POSTED on the ground this 21st day of February, 2020.

Claim Map for SAY Lode Claim

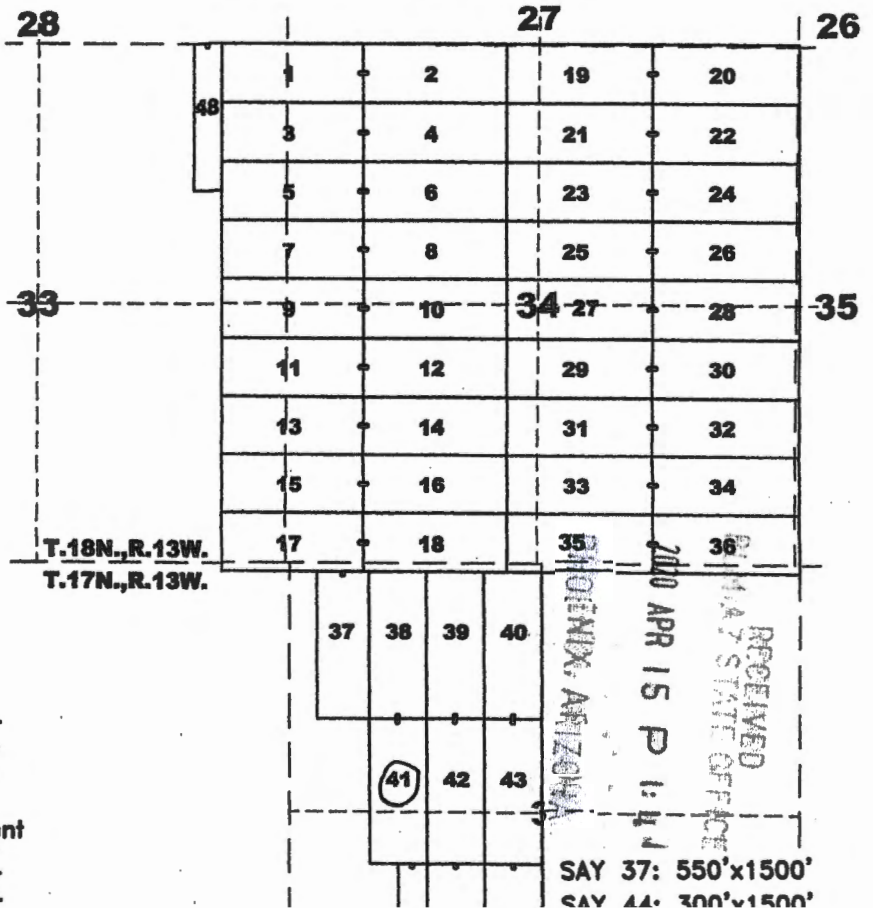
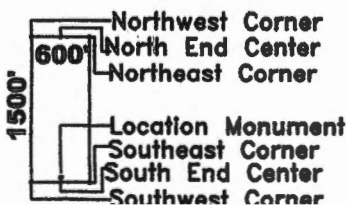
Curtis Barlow
Curtis Barlow, Agent for:

Bell Resources (Nevada) Corporation
4750 North Bonanza Avenue
Tucson, Arizona 85749

Scale 1" = 2000'
1:24000

Location Monuments
10' from end lines
unless noted on map.

Typical Claims



AMC459756

Recording requested by:
Bell Resources (Nevada) Corporation

When recorded return to:
Tim Marsh
4750 N. Bonanza Avenue
Tucson, AZ 85749

LOCATION NOTICE FOR LODE MINING CLAIM

NOTICE IS HEREBY GIVEN that the SAY 42 lode mining claim has been located by Bell Resources (Nevada) Corporation, 4750 North Bonanza Avenue, Tucson, Arizona 85749. The general course of this claim is north-south and it is situated in Mohave County, Arizona. This claim is 1500 feet in length and 600 feet in width. This claim runs from the location monument on which this location notice is posted approximately 10 feet in a Northerly direction to the north end line and 1490 feet in a southerly direction to the south end line. This claim is marked by six monuments, one at each corner and one at the center of each end line of the claim.

The location monument on which this notice is posted is situated within Section 3, Township 17 North, Range 13 West, Gila and Salt River Meridian, Arizona, and this claim occupies the following Quarter Section(s), Section(s), Township(s), and Range(s):

Quarter Section	Section	Township	Range
<u>NW</u>	<u>3</u>	<u>17</u> North	13 West
<u>SW</u>	<u>3</u>	<u>17</u> North	13 West
_____	_____	_____ North	13 West
_____	_____	_____ North	13 West

The Northwest corner of this claim is approximately 1400 feet East and 1626 feet South of the surveyed northwest corner of Section 3, Township 17 North, Range 13 West, Gila and Salt River Meridian.

DATED AND POSTED on the ground this 21st day of February, 2020.

Claim Map for SAY Lode Claim

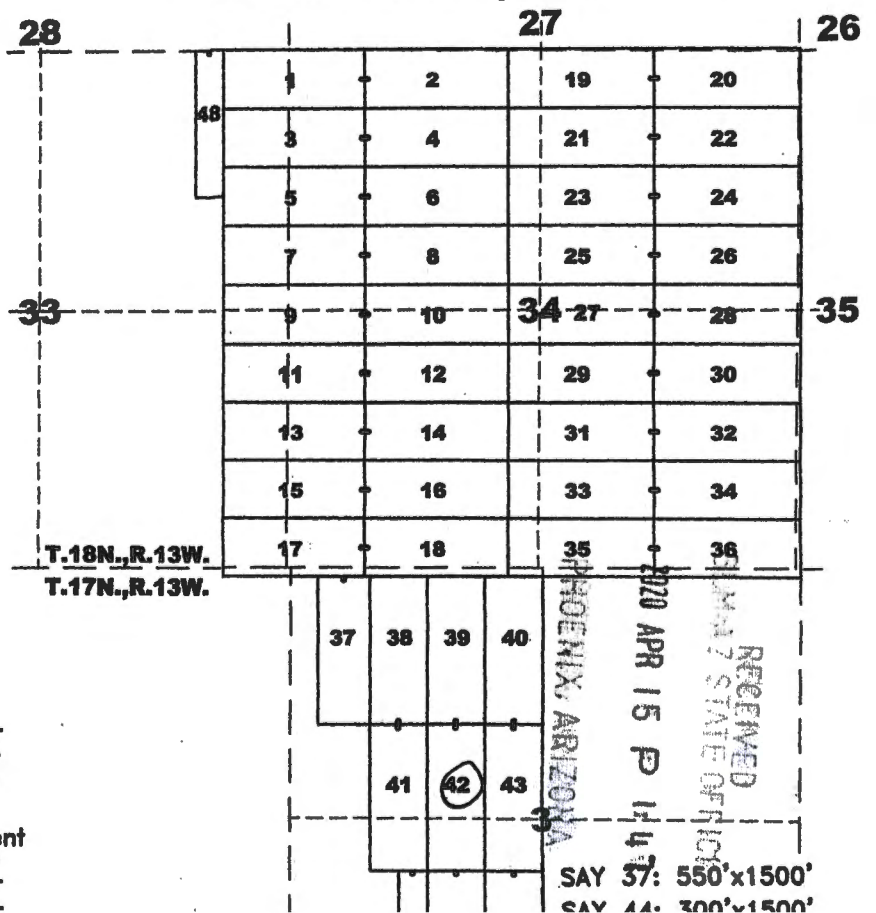
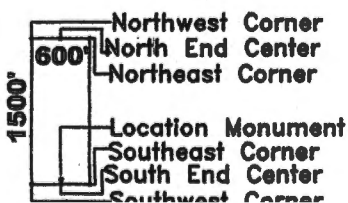
Curt Barlow
Curtis Barlow, Agent for:

Bell Resources (Nevada) Corporation
4750 North Bonanza Avenue
Tucson, Arizona 85749

Scale 1" = 2000'
1:24000

Location Monuments
10' from end lines
unless noted on map.

Typical Claims



AMC459757

Recording requested by:
Bell Resources (Nevada) Corporation

When recorded return to:
Tim Marsh
4750 N. Bonanza Avenue
Tucson, AZ 85749

LOCATION NOTICE FOR LODE MINING CLAIM

NOTICE IS HEREBY GIVEN that the SAY 43 lode mining claim has been located by Bell Resources (Nevada) Corporation, 4750 North Bonanza Avenue, Tucson, Arizona 85749. The general course of this claim is north-south and it is situated in Mohave County, Arizona. This claim is 1500 feet in length and 600 feet in width. This claim runs from the location monument on which this location notice is posted approximately 10 feet in a Northerly direction to the north end line and 1490 feet in a southerly direction to the south end line. This claim is marked by six monuments, one at each corner and one at the center of each end line of the claim.

The location monument on which this notice is posted is situated within Section 3, Township 17 North, Range 13 West, Gila and Salt River Meridian, Arizona, and this claim occupies the following Quarter Section(s), Section(s), Township(s), and Range(s):

Quarter Section	Section	Township	Range
<u>NW</u>	<u>3</u>	<u>17</u> North	13 West
<u>NE</u>	<u>3</u>	<u>17</u> North	13 West
<u>SW</u>	<u>3</u>	<u>17</u> North	13 West
<u>SE</u>	<u>3</u>	<u>17</u> North	13 West

The Northwest corner of this claim is approximately 2000 feet East and 1641 feet South of the surveyed northwest corner of Section 3, Township 17 North, Range 13 West, Gila and Salt River Meridian.

DATED AND POSTED on the ground this 21st day of February, 2020.

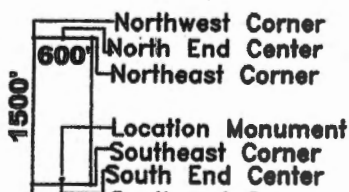
Curtis Barlow
Curtis Barlow, Agent for:

Bell Resources (Nevada) Corporation
4750 North Bonanza Avenue
Tucson, Arizona 85749

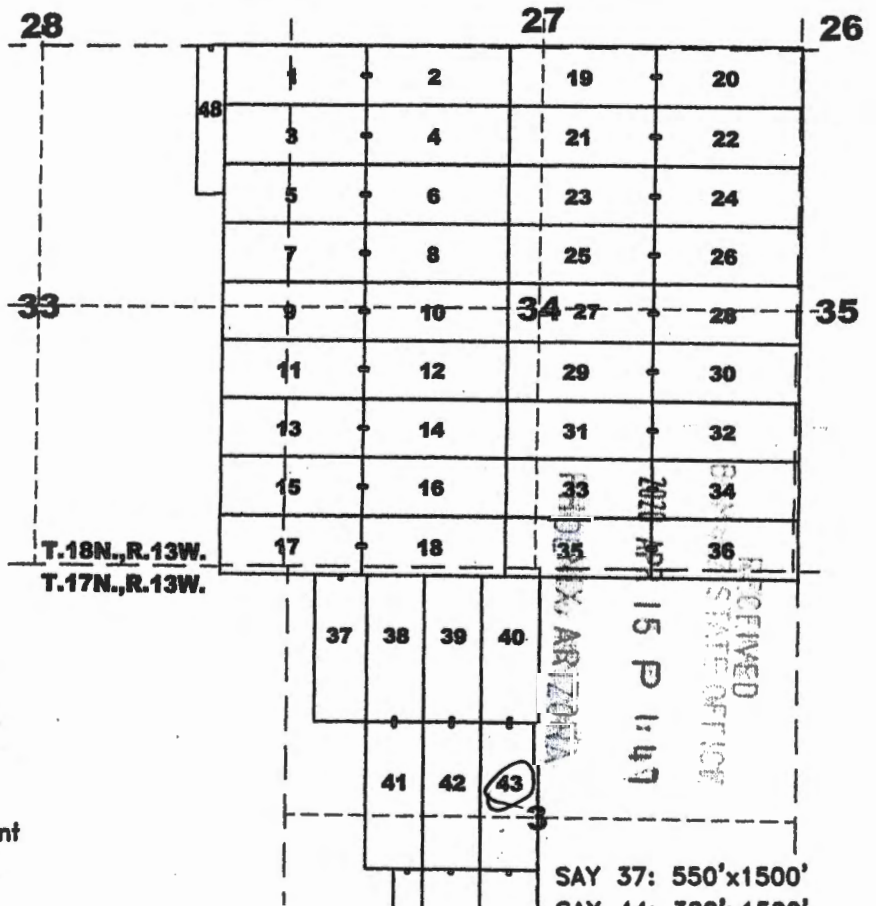
Scale 1" = 2000'
1:24000

Location Monuments
10' from end lines
unless noted on map.

Typical Claims



Claim Map for SAY Lode Claim



AHC459758

Recording requested by:
 Bell Resources (Nevada) Corporation

When recorded return to:
 Tim Marsh
 4750 N. Bonanza Avenue
 Tucson, AZ 85749

LOCATION NOTICE FOR LODE MINING CLAIM

NOTICE IS HEREBY GIVEN that the SAY 44 lode mining claim has been located by Bell Resources (Nevada) Corporation, 4750 North Bonanza Avenue, Tucson, Arizona 85749. The general course of this claim is north-south and it is situated in Mohave County, Arizona. This claim is 1500 feet in length and 300 feet in width. This claim runs from the location monument on which this location notice is posted approximately 10 feet in a Northerly direction to the north end line and 1490 feet in a southerly direction to the south end line. This claim is marked by six monuments, one at each corner and one at the center of each end line of the claim.

The location monument on which this notice is posted is situated within Section 3, Township 17 North, Range 13 West, Gila and Salt River Meridian, Arizona, and this claim occupies the following Quarter Section(s), Section(s), Township(s), and Range(s):

Quarter Section	Section	Township	Range
<u>SW</u>	<u>3</u>	<u>17</u> North	13 West
_____	_____	_____ North	13 West
_____	_____	_____ North	13 West
_____	_____	_____ North	13 West

The Northwest corner of this claim is approximately 1063 feet East and 3118 feet South of the surveyed northwest corner of Section 3, Township 17 North, Range 13 West, Gila and Salt River Meridian.

DATED AND POSTED on the ground this 21st day of February, 2020.

Claim Map for SAY Lode Claim

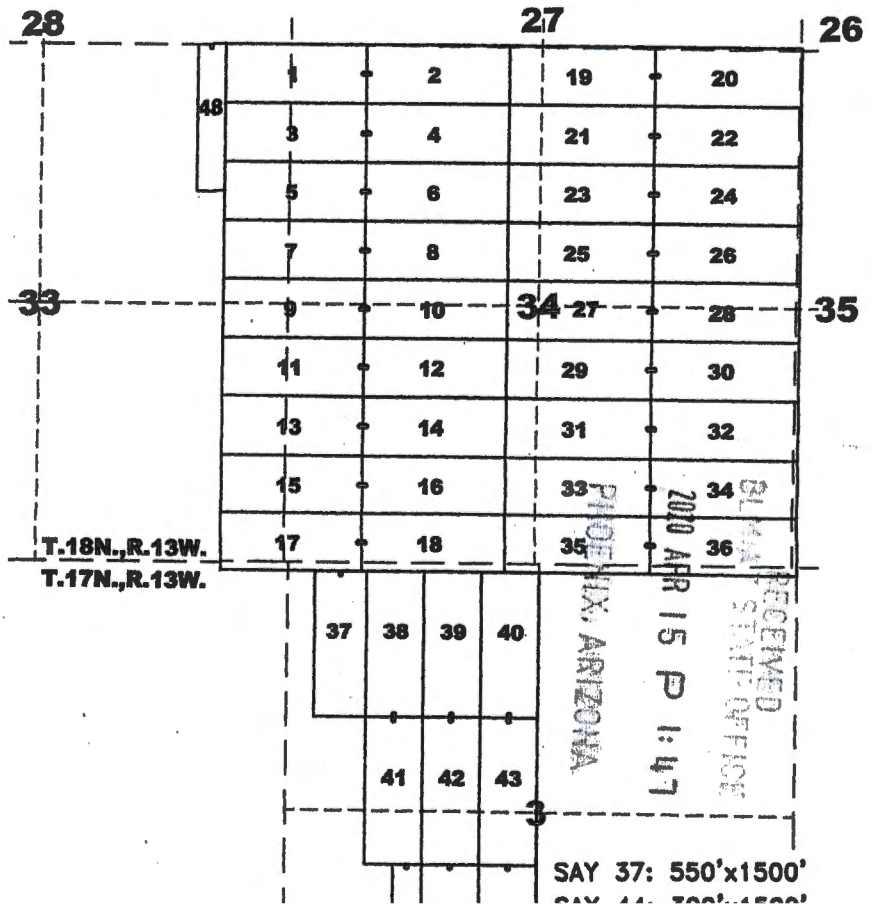
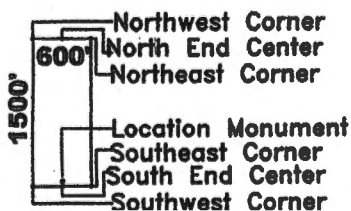
Curt Barlow
 Curtis Barlow, Agent for:

Bell Resources (Nevada) Corporation
 4750 North Bonanza Avenue
 Tucson, Arizona 85749

Scale 1" = 2000'
 1:24000

Location Monuments
 10' from end lines
 unless noted on map.

Typical Claims



AMC459759

Recording requested by:
Bell Resources (Nevada) Corporation

When recorded return to:
Tim Marsh
4750 N. Bonanza Avenue
Tucson, AZ 85749

LOCATION NOTICE FOR LODE MINING CLAIM

NOTICE IS HEREBY GIVEN that the SAY 45 lode mining claim has been located by Bell Resources (Nevada) Corporation, 4750 North Bonanza Avenue, Tucson, Arizona 85749. The general course of this claim is north-south and it is situated in Mohave County, Arizona. This claim is 1500 feet in length and 600 feet in width. This claim runs from the location monument on which this location notice is posted approximately 10 feet in a Northerly direction to the north end line and 1490 feet in a southerly direction to the south end line. This claim is marked by six monuments, one at each corner and one at the center of each end line of the claim.

The location monument on which this notice is posted is situated within Section 3, Township 17 North, Range 13 West, Gila and Salt River Meridian, Arizona, and this claim occupies the following Quarter Section(s), Section(s), Township(s), and Range(s):

Quarter Section	Section	Township	Range
<u>SW</u>	<u>3</u>	<u>17</u> North	13 West
_____	_____	_____ North	13 West
_____	_____	_____ North	13 West
_____	_____	_____ North	13 West

AMC459760

The Northwest corner of this claim is approximately 1363 feet East and 3126 feet South of the surveyed northwest corner of Section 3, Township 17 North, Range 13 West, Gila and Salt River Meridian.

DATED AND POSTED on the ground this 21st day of February, 2020.

Claim Map for SAY Lode Claim

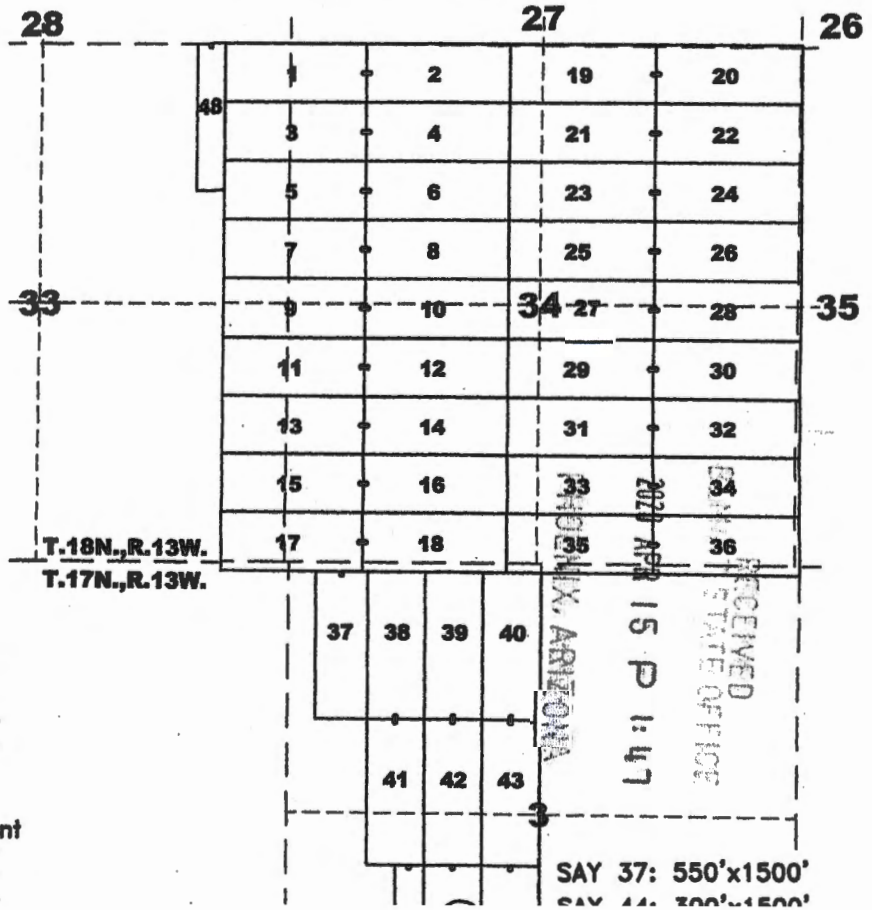
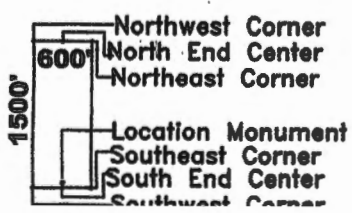
Curt Barlow
Curtis Barlow, Agent for:

Bell Resources (Nevada) Corporation
4750 North Bonanza Avenue
Tucson, Arizona 85749

Scale 1" = 2000'
1:24000

Location Monuments
10' from end lines
unless noted on map.

Typical Claims



Recording requested by:
Bell Resources (Nevada) Corporation

When recorded return to:
Tim Marsh
4750 N. Bonanza Avenue
Tucson, AZ 85749

LOCATION NOTICE FOR LODE MINING CLAIM

NOTICE IS HEREBY GIVEN that the SAY 46 lode mining claim has been located by Bell Resources (Nevada) Corporation, 4750 North Bonanza Avenue, Tucson, Arizona 85749. The general course of this claim is north-south and it is situated in Mohave County, Arizona. This claim is 1500 feet in length and 600 feet in width. This claim runs from the location monument on which this location notice is posted approximately 10 feet in a Northerly direction to the north end line and 1490 feet in a southerly direction to the south end line. This claim is marked by six monuments, one at each corner and one at the center of each end line of the claim.

The location monument on which this notice is posted is situated within Section 3, Township 17 North, Range 13 West, Gila and Salt River Meridian, Arizona, and this claim occupies the following Quarter Section(s), Section(s), Township(s), and Range(s):

Quarter Section	Section	Township	Range
<u>SW</u>	<u>3</u>	<u>17</u> North	13 West
<u>SE</u>	<u>3</u>	<u>17</u> North	13 West
_____	_____	_____ North	13 West
_____	_____	_____ North	13 West

The Northwest corner of this claim is approximately 1963 feet East and 3141 feet South of the surveyed northwest corner of Section 3, Township 17 North, Range 13 West, Gila and Salt River Meridian.

DATED AND POSTED on the ground this 21st day of February, 2020.

Claim Map for SAY Lode Claim

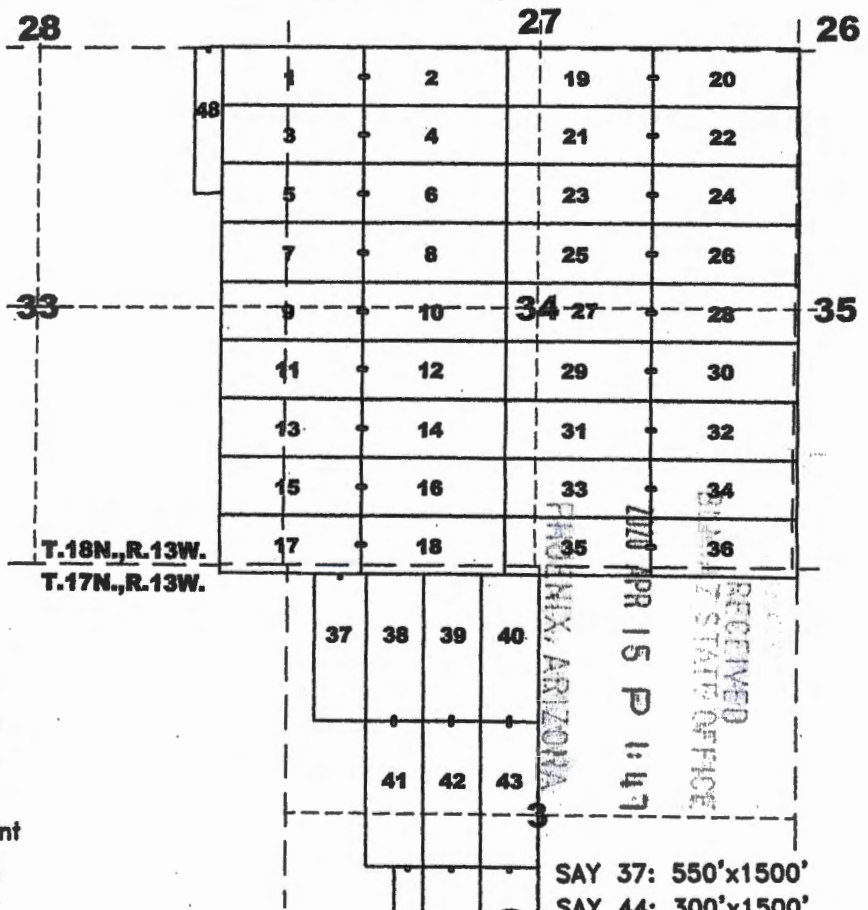
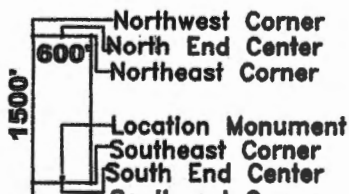
Curt Barlow
Curtis Barlow, Agent for:

Bell Resources (Nevada) Corporation
4750 North Bonanza Avenue
Tucson, Arizona 85749

Scale 1" = 2000'
1:24000

Location Monuments
10' from end lines
unless noted on map.

Typical Claims



AMC459761

Recording requested by:
Bell Resources (Nevada) Corporation

When recorded return to:
Tim Marsh
4750 N. Bonanza Avenue
Tucson, AZ 85749

LOCATION NOTICE FOR LODE MINING CLAIM

NOTICE IS HEREBY GIVEN that the SAY 47 lode mining claim has been located by Bell Resources (Nevada) Corporation, 4750 North Bonanza Avenue, Tucson, Arizona 85749. The general course of this claim is east-west and it is situated in Mohave County, Arizona. This claim is 1500 feet in length and 550 feet in width. This claim runs from the location monument on which this location notice is posted approximately 50 feet in an easterly direction to the east end line and 1450 feet in a westerly direction to the west end line. This claim is marked by six monuments, one at each corner and one at the center of each end line of the claim.

The location monument on which this notice is posted is situated within Section 3, Township 17 North, Range 13 West, Gila and Salt River Meridian, Arizona, and this claim occupies the following Quarter Section(s), Section(s), Township(s), and Range(s):

Quarter Section	Section	Township	Range
<u>SW</u>	<u>3</u>	<u>17</u> North	13 West
<u>SE</u>	<u>3</u>	<u>17</u> North	13 West
<u>NW</u>	<u>10</u>	<u>17</u> North	13 West
<u>NE</u>	<u>10</u>	<u>17</u> North	13 West

The Northwest corner of this claim is approximately 1026 feet East and 4618 feet South of the surveyed northwest corner of Section 3, Township 17 North, Range 13 West, Gila and Salt River Meridian.

DATED AND POSTED on the ground this 23rd day of February, 2020.

Curt Barlow

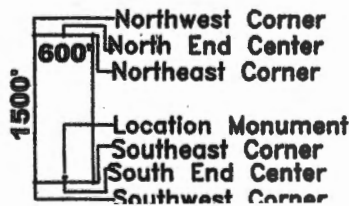
Curtis Barlow, Agent for:

Bell Resources (Nevada) Corporation
4750 North Bonanza Avenue
Tucson, Arizona 85749

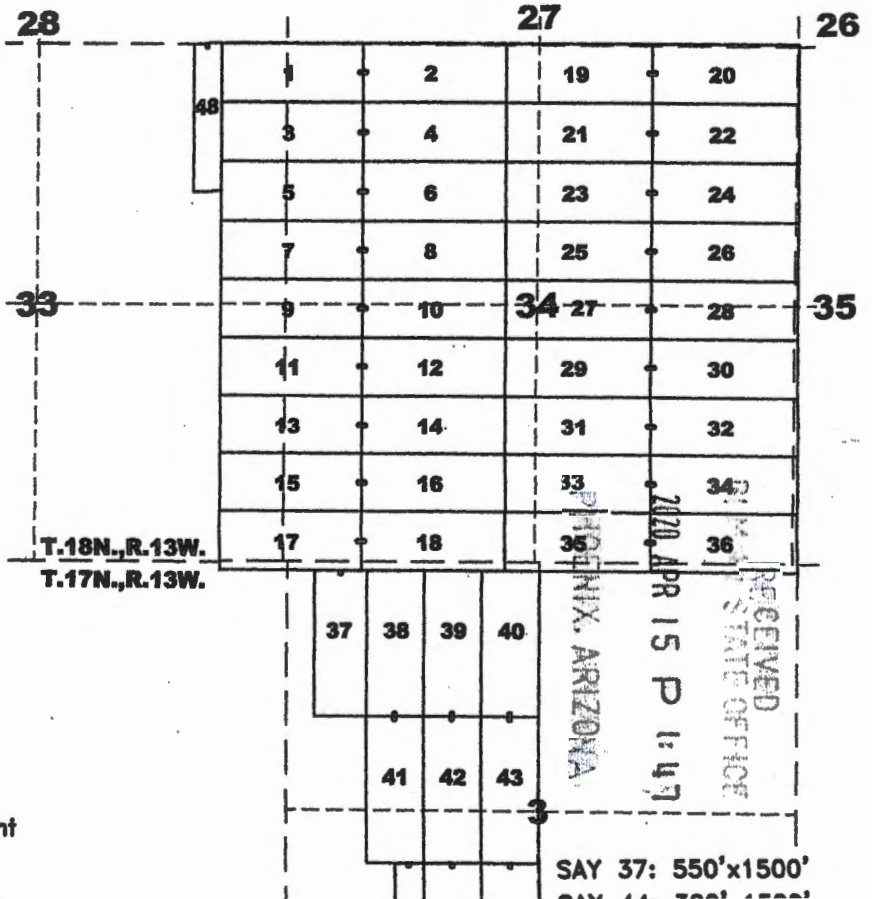
Scale 1" = 2000'
1:24000

Location Monuments
10' from end lines
unless noted on map.

Typical Claims



Claim Map for SAY Lode Claim



AMC459762

Recording requested by:
Bell Resources (Nevada) Corporation

When recorded return to:
Tim Marsh
4750 N. Bonanza Avenue
Tucson, AZ 85749

LOCATION NOTICE FOR LODE MINING CLAIM

NOTICE IS HEREBY GIVEN that the SAY 48 lode mining claim has been located by Bell Resources (Nevada) Corporation, 4750 North Bonanza Avenue, Tucson, Arizona 85749. The general course of this claim is north-south and it is situated in Mohave County, Arizona. This claim is 1500 feet in length and 300 feet in width. This claim runs from the location monument on which this location notice is posted approximately 50 feet in a Northerly direction to the north end line and 1450 feet in a southerly direction to the south end line. This claim is marked by six monuments, one at each corner and one at the center of each end line of the claim.

The location monument on which this notice is posted is situated within Section 33, Township 18 North, Range 13 West, Gila and Salt River Meridian, Arizona, and this claim occupies the following Quarter Section(s), Section(s), Township(s), and Range(s):

Quarter Section	Section	Township	Range
<u>SE</u>	<u>28</u>	<u>18</u> North	13 West
<u>NE</u>	<u>33</u>	<u>18</u> North	13 West
_____	_____	_____ North	13 West
_____	_____	_____ North	13 West

AHC459763

The Northwest corner of this claim is approximately 890 feet West and 5332 feet North of the surveyed northwest corner of Section 3, Township 17 North, Range 13 West, Gila and Salt River Meridian.

DATED AND POSTED on the ground this 24th day of February, 2020.

Curt Barlow

Curtis Barlow, Agent for:

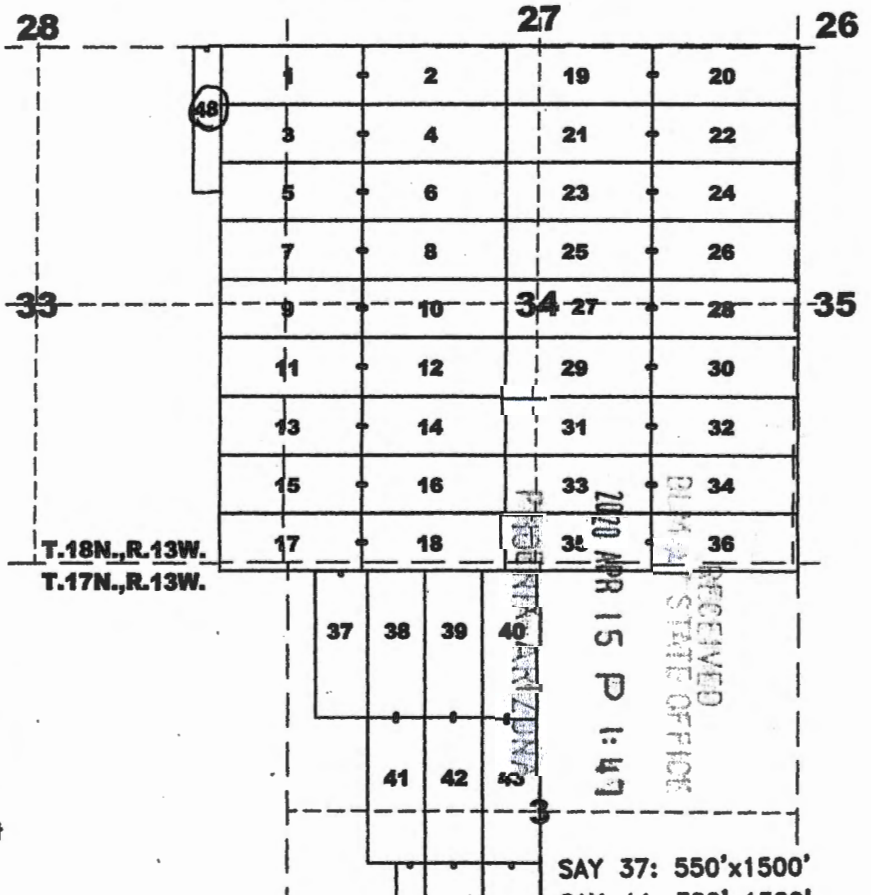
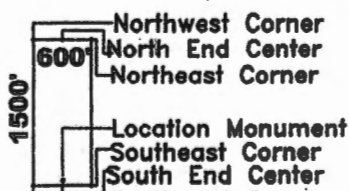
Bell Resources (Nevada) Corporation
4750 North Bonanza Avenue
Tucson, Arizona 85749

Claim Map for SAY Lode Claim

Scale 1" = 2000'
1:24000

Location Monuments
10' from end lines
unless noted on map.

Typical Claims



Recording requested by:
Bell Resources (Nevada) Corporation

When recorded return to:
Tim Marsh
4750 N. Bonanza Avenue
Tucson, AZ 85749

LOCATION NOTICE FOR LODE MINING CLAIM

NOTICE IS HEREBY GIVEN that the SAY 49 lode mining claim has been located by Bell Resources (Nevada) Corporation, 4750 North Bonanza Avenue, Tucson, Arizona 85749. The general course of this claim is east-west and it is situated in Mohave County, Arizona. This claim is 1350 feet in length and 500 feet in width. This claim runs from the location monument on which this location notice is posted approximately 1300 feet in an easterly direction to the east end line and 50 feet in a westerly direction to the west end line with 250 feet on each side of the monument of location and centerline of the claim. This claim is marked by six monuments, one at each corner and one at the center of each end line of the claim.

The location monument on which this notice is posted is situated within Section 26, Township 18 North, Range 13 West, Gila and Salt River Meridian, Arizona, and this claim occupies the following Quarter Section(s), Section(s), Township(s), and Range(s):

Quarter Section	Section	Township	Range
<u>SW</u>	<u>26</u>	18 North	13 West
_____	_____	18 North	13 West
_____	_____	18 North	13 West
_____	_____	18 North	13 West

The Northwest corner of this claim is approximately 5469 feet East and 7776 feet North of the surveyed Northwest corner of Section 3, Township 17 North, Range 13 West, Gila and Salt River Meridian.

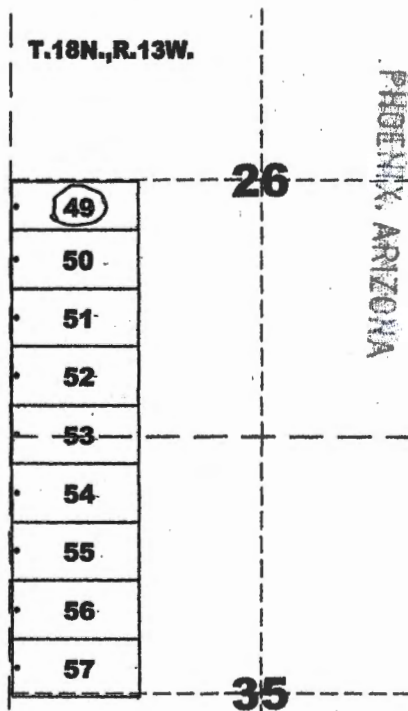
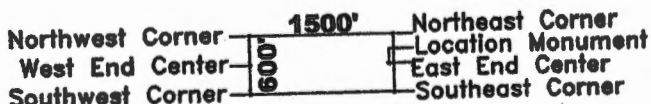
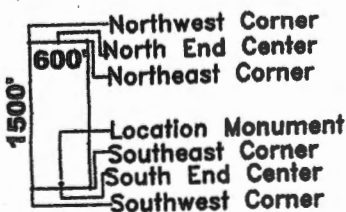
DATED AND POSTED on the ground this 23rd day of February, 2020.

Claim Map for SAY Lode Claim

Curtis Barlow
Curtis Barlow, Agent for:

Bell Resources (Nevada) Corporation
4750 North Bonanza Avenue
Tucson, Arizona 85749

Typical Claims



RECEIVED
BUREAU OF STATE OFFICE
2020 APR 15 P 1:47

Location Monuments are 50' from end lines.

AMC459764

Recording requested by:
Bell Resources (Nevada) Corporation

When recorded return to:
Tim Marsh
4750 N. Bonanza Avenue
Tucson, AZ 85749

LOCATION NOTICE FOR LODE MINING CLAIM

NOTICE IS HEREBY GIVEN that the SAY 50 lode mining claim has been located by Bell Resources (Nevada) Corporation, 4750 North Bonanza Avenue, Tucson, Arizona 85749. The general course of this claim is east-west and it is situated in Mohave County, Arizona. This claim is 1350 feet in length and 600 feet in width. This claim runs from the location monument on which this location notice is posted approximately 1300 feet in an easterly direction to the east end line and 50 feet in a westerly direction to the west end line with 300 feet on each side of the monument of location and centerline of the claim. This claim is marked by six monuments, one at each corner and one at the center of each end line of the claim.

The location monument on which this notice is posted is situated within Section 26, Township 18 North, Range 13 West, Gila and Salt River Meridian, Arizona, and this claim occupies the following Quarter Section(s), Section(s), Township(s), and Range(s):

Quarter Section	Section	Township	Range
<u>SW</u>	<u>26</u>	18 North	13 West
_____	_____	18 North	13 West
_____	_____	18 North	13 West
_____	_____	18 North	13 West


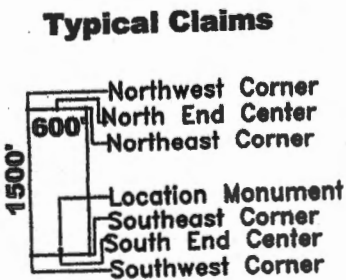
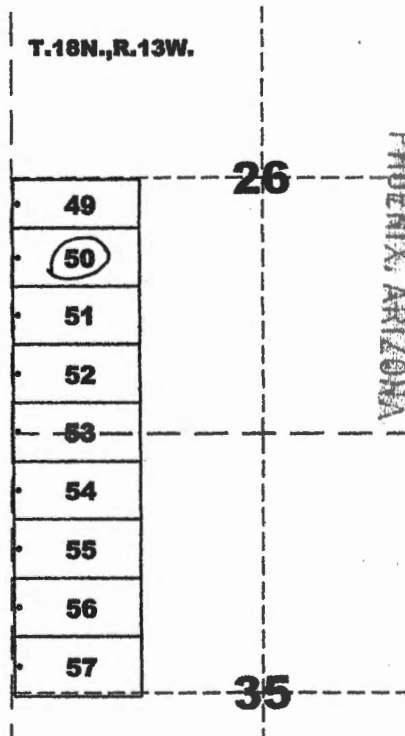
The Northwest corner of this claim is approximately 5457 feet East and 7276 feet North of the surveyed Northwest corner of Section 3, Township 17 North, Range 13 West, Gila and Salt River Meridian.

DATED AND POSTED on the ground this 23rd day of February, 2020.

Claim Map for SAY Lode Claim

Curtis Barlow
Curtis Barlow, Agent for:

Bell Resources (Nevada) Corporation
4750 North Bonanza Avenue
Tucson, Arizona 85749



AMC4597105

RECEIVED
BLM AZ STATE OFFICE
2020 APR 15 P 1:47

Recording requested by:
Bell Resources (Nevada) Corporation

When recorded return to:
Tim Marsh
4750 N. Bonanza Avenue
Tucson, AZ 85749

LOCATION NOTICE FOR LODE MINING CLAIM

NOTICE IS HEREBY GIVEN that the SAY 51 lode mining claim has been located by Bell Resources (Nevada) Corporation, 4750 North Bonanza Avenue, Tucson, Arizona 85749. The general course of this claim is east-west and it is situated in Mohave County, Arizona. This claim is 1350 feet in length and 600 feet in width. This claim runs from the location monument on which this location notice is posted approximately 1300 feet in an easterly direction to the east end line and 50 feet in a westerly direction to the west end line with 300 feet on each side of the monument of location and centerline of the claim. This claim is marked by six monuments, one at each corner and one at the center of each end line of the claim.

The location monument on which this notice is posted is situated within Section 26, Township 18 North, Range 13 West, Gila and Salt River Meridian, Arizona, and this claim occupies the following Quarter Section(s), Section(s), Township(s), and Range(s):

Quarter Section	Section	Township	Range
<u>SW</u>	<u>26</u>	18 North	13 West
_____	_____	18 North	13 West
_____	_____	18 North	13 West
_____	_____	18 North	13 West

The Northwest corner of this claim is approximately 5442 feet East and 6677 feet North of the surveyed Northwest corner of Section 3, Township 17 North, Range 13 West, Gila and Salt River Meridian.

DATED AND POSTED on the ground this 23rd day of February, 2020.

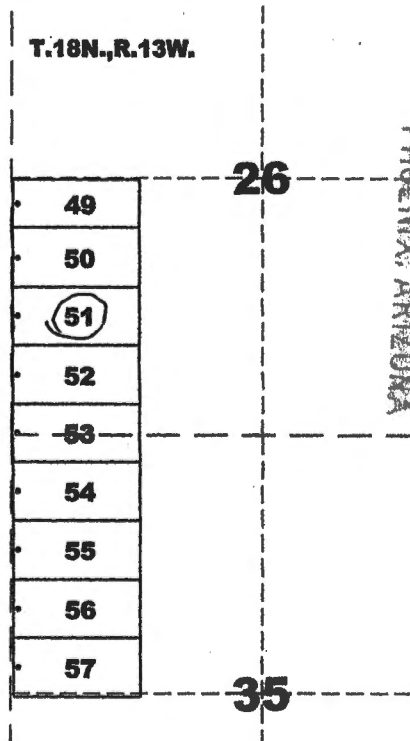
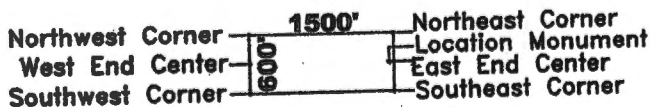
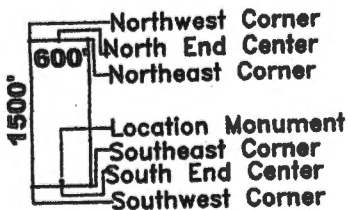
Claim Map for SAY Lode Claim

Curtis Barlow

Curtis Barlow, Agent for:

Bell Resources (Nevada) Corporation
4750 North Bonanza Avenue
Tucson, Arizona 85749

Typical Claims



RECEIVED
BLM STATE OFFICE
2020 APR 15 P 1:47

AMC459766

Recording requested by:
 Bell Resources (Nevada) Corporation

When recorded return to:
 Tim Marsh
 4750 N. Bonanza Avenue
 Tucson, AZ 85749

LOCATION NOTICE FOR LODE MINING CLAIM

NOTICE IS HEREBY GIVEN that the SAY 52 lode mining claim has been located by Bell Resources (Nevada) Corporation, 4750 North Bonanza Avenue, Tucson, Arizona 85749. The general course of this claim is east-west and it is situated in Mohave County, Arizona. This claim is 1350 feet in length and 600 feet in width. This claim runs from the location monument on which this location notice is posted approximately 1300 feet in an easterly direction to the east end line and 50 feet in a westerly direction to the west end line with 300 feet on each side of the monument of location and centerline of the claim. This claim is marked by six monuments, one at each corner and one at the center of each end line of the claim.

The location monument on which this notice is posted is situated within Section 26, Township 18 North, Range 13 West, Gila and Salt River Meridian, Arizona, and this claim occupies the following Quarter Section(s), Section(s), Township(s), and Range(s):

Quarter Section	Section	Township	Range
<u>SW</u>	<u>26</u>	18 North	13 West
_____	_____	18 North	13 West
_____	_____	18 North	13 West
_____	_____	18 North	13 West

The Northwest corner of this claim is approximately 5427 feet East and 6077 feet North of the surveyed Northwest corner of Section 3, Township 17 North, Range 13 West, Gila and Salt River Meridian.

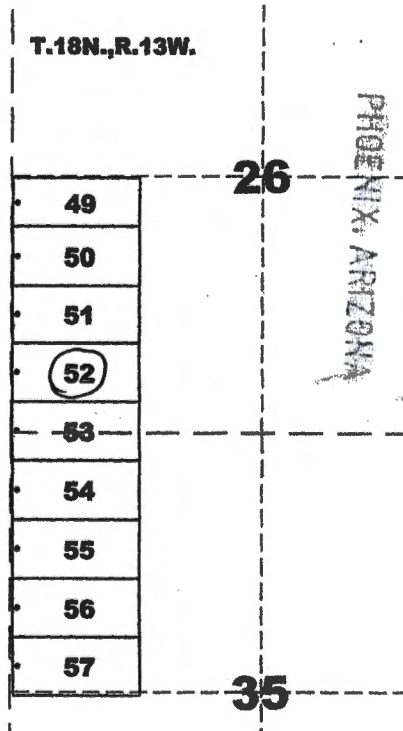
DATED AND POSTED on the ground this
23rd day of February, 2020.

Claim Map for SAY Lode Claim

Curt Barlow


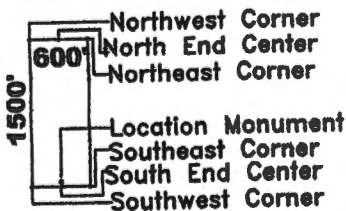
 Curtis Barlow, Agent for:

Bell Resources (Nevada) Corporation
 4750 North Bonanza Avenue
 Tucson, Arizona 85749



RECEIVED
 BLM AT STATE OFFICE
 2020 APR 15 P 1:48

Typical Claims



AMC459767

Recording requested by:
Bell Resources (Nevada) Corporation

When recorded return to:
Tim Marsh
4750 N. Bonanza Avenue
Tucson, AZ 85749

LOCATION NOTICE FOR LODE MINING CLAIM

NOTICE IS HEREBY GIVEN that the SAY 53 lode mining claim has been located by Bell Resources (Nevada) Corporation, 4750 North Bonanza Avenue, Tucson, Arizona 85749. The general course of this claim is east-west and it is situated in Mohave County, Arizona. This claim is 1350 feet in length and 600 feet in width. This claim runs from the location monument on which this location notice is posted approximately 1300 feet in an easterly direction to the east end line and 50 feet in a westerly direction to the west end line with 300 feet on each side of the monument of location and centerline of the claim. This claim is marked by six monuments, one at each corner and one at the center of each end line of the claim.

The location monument on which this notice is posted is situated within Section 26, Township 18 North, Range 13 West, Gila and Salt River Meridian, Arizona, and this claim occupies the following Quarter Section(s), Section(s), Township(s), and Range(s):

Quarter Section	Section	Township	Range
<u>SW</u>	<u>26</u>	18 North	13 West
<u>NW</u>	<u>35</u>	18 North	13 West
_____	_____	18 North	13 West
_____	_____	18 North	13 West

The Northwest corner of this claim is approximately 5413 feet East and 5477 feet North of the surveyed Northwest corner of Section 3, Township 17 North, Range 13 West, Gila and Salt River Meridian.

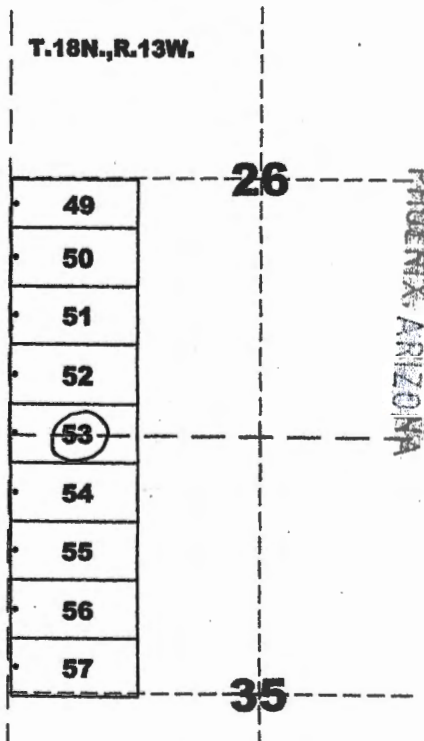
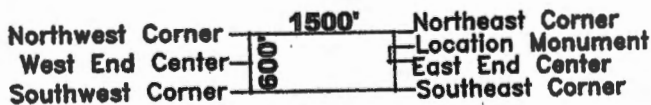
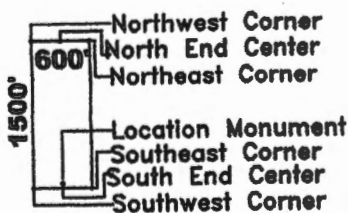
DATED AND POSTED on the ground this
23rd day of February, 2020.

Claim Map for SAY Lode Claim

Curtis Barlow
Curtis Barlow, Agent for:

Bell Resources (Nevada) Corporation
4750 North Bonanza Avenue
Tucson, Arizona 85749

Typical Claims



RECEIVED
BLM STATE OFFICE
2020 APR 15 P 1:48

AN C 4 5 9 7 6 8

Recording requested by:
Bell Resources (Nevada) Corporation

When recorded return to:
Tim Marsh
4750 N. Bonanza Avenue
Tucson, AZ 85749

LOCATION NOTICE FOR LODE MINING CLAIM

NOTICE IS HEREBY GIVEN that the SAY 54 lode mining claim has been located by Bell Resources (Nevada) Corporation, 4750 North Bonanza Avenue, Tucson, Arizona 85749. The general course of this claim is east-west and it is situated in Mohave County, Arizona. This claim is 1350 feet in length and 600 feet in width. This claim runs from the location monument on which this location notice is posted approximately 1300 feet in an easterly direction to the east end line and 50 feet in a westerly direction to the west end line with 300 feet on each side of the monument of location and centerline of the claim. This claim is marked by six monuments, one at each corner and one at the center of each end line of the claim.

The location monument on which this notice is posted is situated within Section 35, Township 18 North, Range 13 West, Gila and Salt River Meridian, Arizona, and this claim occupies the following Quarter Section(s), Section(s), Township(s), and Range(s):

Quarter Section	Section	Township	Range
<u>NW</u>	<u>35</u>	18 North	13 West
_____	_____	18 North	13 West
_____	_____	18 North	13 West
_____	_____	18 North	13 West

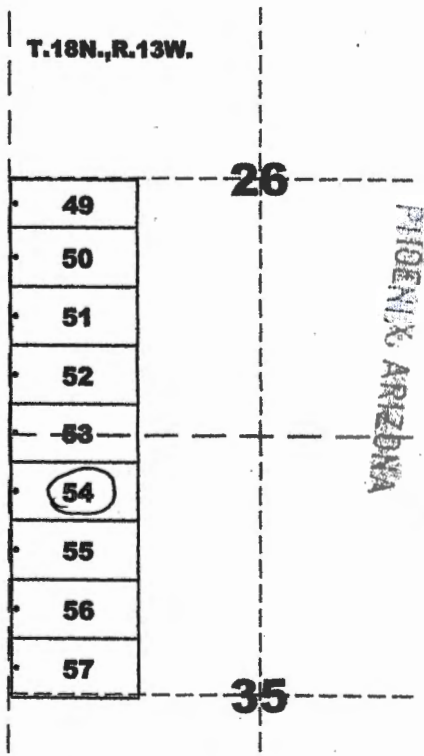
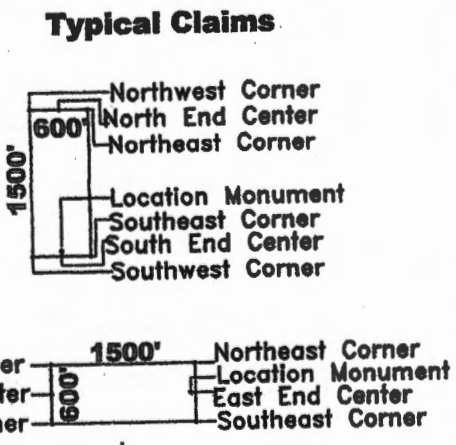
The Northwest corner of this claim is approximately 5401 feet East and 4877 feet North of the surveyed Northwest corner of Section 3, Township 17 North, Range 13 West, Gila and Salt River Meridian.

DATED AND POSTED on the ground this 23rd day of February, 2020.

Claim Map for SAY Lode Claim

Curtis Barlow
Curtis Barlow, Agent for:

Bell Resources (Nevada) Corporation
4750 North Bonanza Avenue
Tucson, Arizona 85749



RECEIVED
BIMM STATE OFFICE
2020 APR 15 P 1:48

AMC459769

Recording requested by:
Bell Resources (Nevada) Corporation

When recorded return to:
Tim Marsh
4750 N. Bonanza Avenue
Tucson, AZ 85749

LOCATION NOTICE FOR LODE MINING CLAIM

NOTICE IS HEREBY GIVEN that the SAY 55 lode mining claim has been located by Bell Resources (Nevada) Corporation, 4750 North Bonanza Avenue, Tucson, Arizona 85749. The general course of this claim is east-west and it is situated in Mohave County, Arizona. This claim is 1350 feet in length and 600 feet in width. This claim runs from the location monument on which this location notice is posted approximately 1300 feet in an easterly direction to the east end line and 50 feet in a westerly direction to the west end line with 300 feet on each side of the monument of location and centerline of the claim. This claim is marked by six monuments, one at each corner and one at the center of each end line of the claim.

The location monument on which this notice is posted is situated within Section 35, Township 18 North, Range 13 West, Gila and Salt River Meridian, Arizona, and this claim occupies the following Quarter Section(s), Section(s), Township(s), and Range(s):

Quarter Section	Section	Township	Range
<u>NW</u>	<u>35</u>	18 North	13 West
_____	_____	18 North	13 West
_____	_____	18 North	13 West
_____	_____	18 North	13 West

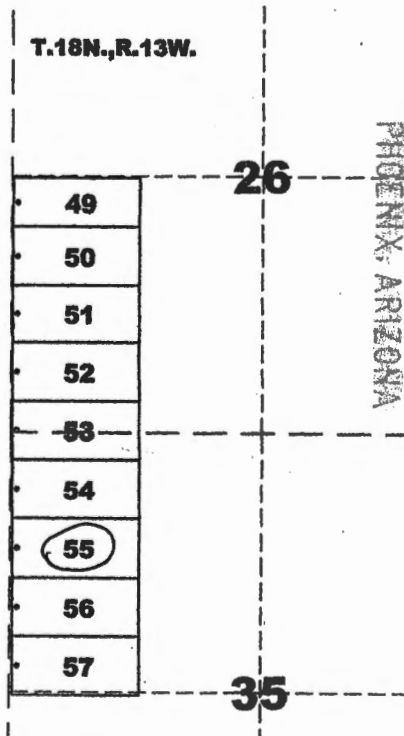
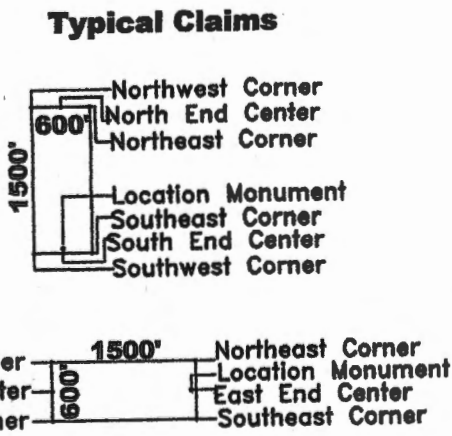
The Northwest corner of this claim is approximately 5386 feet East and 4277 feet North of the surveyed Northwest corner of Section 3, Township 17 North, Range 13 West, Gila and Salt River Meridian.

DATED AND POSTED on the ground this 23rd day of February, 2020.

Claim Map for SAY Lode Claim

Curtis Barlow
Curtis Barlow, Agent for:

Bell Resources (Nevada) Corporation
4750 North Bonanza Avenue
Tucson, Arizona 85749



RECEIVED
BLM STATE OFFICE
2020 APR 15 P 1:48

AHC459770

Recording requested by:
Bell Resources (Nevada) Corporation

When recorded return to:
Tim Marsh
4750 N. Bonanza Avenue
Tucson, AZ 85749

LOCATION NOTICE FOR LODE MINING CLAIM

NOTICE IS HEREBY GIVEN that the SAY 56 lode mining claim has been located by Bell Resources (Nevada) Corporation, 4750 North Bonanza Avenue, Tucson, Arizona 85749. The general course of this claim is east-west and it is situated in Mohave County, Arizona. This claim is 1350 feet in length and 600 feet in width. This claim runs from the location monument on which this location notice is posted approximately 1300 feet in an easterly direction to the east end line and 50 feet in a westerly direction to the west end line with 300 feet on each side of the monument of location and centerline of the claim. This claim is marked by six monuments, one at each corner and one at the center of each end line of the claim.

The location monument on which this notice is posted is situated within Section 35, Township 18 North, Range 13 West, Gila and Salt River Meridian, Arizona, and this claim occupies the following Quarter Section(s), Section(s), Township(s), and Range(s):

Quarter Section	Section	Township	Range
<u>NW</u>	<u>35</u>	18 North	13 West
_____	_____	18 North	13 West
_____	_____	18 North	13 West
_____	_____	18 North	13 West

The Northwest corner of this claim is approximately 5371 feet East and 3677 feet North of the surveyed Northwest corner of Section 3, Township 17 North, Range 13 West, Gila and Salt River Meridian.

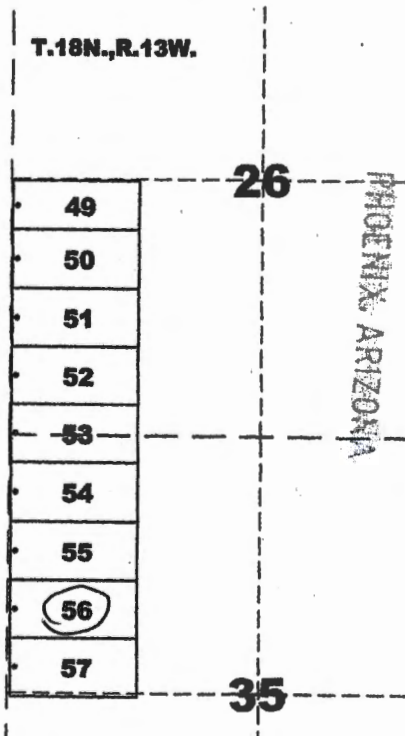

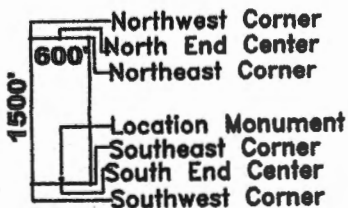
DATED AND POSTED on the ground this 23rd day of February, 2020.

Claim Map for SAY Lode Claim

Curtis Barlow
Curtis Barlow, Agent for:

Bell Resources (Nevada) Corporation
4750 North Bonanza Avenue
Tucson, Arizona 85749

Typical Claims



RECEIVED
BLM & STATE OFFICE
2020 APR 15 P 1:48

AN0459771

Recording requested by:
Bell Resources (Nevada) Corporation

When recorded return to:
Tim Marsh
4750 N. Bonanza Avenue
Tucson, AZ 85749

LOCATION NOTICE FOR LODE MINING CLAIM

NOTICE IS HEREBY GIVEN that the SAY 57 lode mining claim has been located by Bell Resources (Nevada) Corporation, 4750 North Bonanza Avenue, Tucson, Arizona 85749. The general course of this claim is east-west and it is situated in Mohave County, Arizona. This claim is 1350 feet in length and 600 feet in width. This claim runs from the location monument on which this location notice is posted approximately 1300 feet in an easterly direction to the east end line and 50 feet in a westerly direction to the west end line with 300 feet on each side of the monument of location and centerline of the claim. This claim is marked by six monuments, one at each corner and one at the center of each end line of the claim.

The location monument on which this notice is posted is situated within Section 35, Township 18 North, Range 13 West, Gila and Salt River Meridian, Arizona, and this claim occupies the following Quarter Section(s), Section(s), Township(s), and Range(s):


Quarter Section	Section	Township	Range
<u>NW</u>	<u>35</u>	18 North	13 West
<u>SW</u>	<u>35</u>	18 North	13 West
_____	_____	18 North	13 West
_____	_____	18 North	13 West

AMC459772

The Northwest corner of this claim is approximately 5356 feet East and 3078 feet North of the surveyed Northwest corner of Section 3, Township 17 North, Range 13 West, Gila and Salt River Meridian.

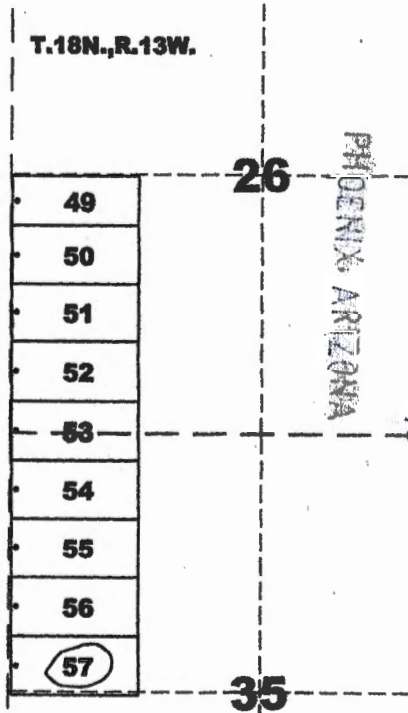

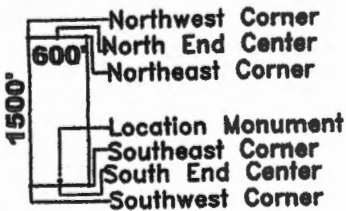
DATED AND POSTED on the ground this 23rd day of February, 2020.

Claim Map for SAY Lode Claim


Curtis Barlow, Agent for:

Bell Resources (Nevada) Corporation
4750 North Bonanza Avenue
Tucson, Arizona 85749

Typical Claims



RECEIVED
 BLM & STATE OFFICE
 2020 APR 15 P 1:48
 PHOENIX ARIZONA

Recording requested by:
Bell Resources (Nevada) Corporation

When recorded return to:
Tim Marsh
4750 N. Bonanza Avenue
Tucson, AZ 85749

LOCATION NOTICE FOR LODE MINING CLAIM

NOTICE IS HEREBY GIVEN that the SAY 59 lode mining claim has been located by Bell Resources (Nevada) Corporation, 4750 North Bonanza Avenue, Tucson, Arizona 85749. The general course of this claim is north-south and it is situated in Mohave County, Arizona. This claim is 1050 feet in length and 500 feet in width. This claim runs from the location monument on which this location notice is posted approximately 10 feet in a northerly direction to the north end line and 1040 feet in a southerly direction to the south end line with 250 feet on each side of the monument of location and centerline of the claim. This claim is marked by six monuments, one at each corner and one at the center of each end line of the claim.

The location monument on which this notice is posted is situated within Section 2, Township 17 North, Range 13 West, Gila and Salt River Meridian, Arizona, and this claim occupies the following Quarter Section(s), Section(s), Township(s), and Range(s):

Quarter Section	Section	Township	Range
<u>NW</u>	<u>2</u>	17 North	13 West
<u>NE</u>	<u>2</u>	17 North	13 West
<u>SW</u>	<u>2</u>	17 North	13 West
<u>SE</u>	<u>2</u>	17 North	13 West


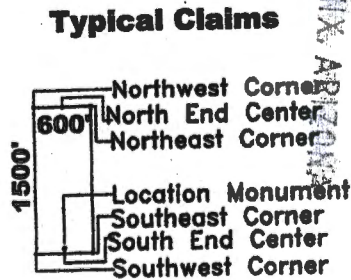
The Northwest corner of this claim is approximately 7818 feet East and 1725 feet South of the surveyed Northwest corner of Section 3, Township 17 North, Range 13 West, Gila and Salt River Meridian.

DATED AND POSTED on the ground this 25th day of February, 2020.

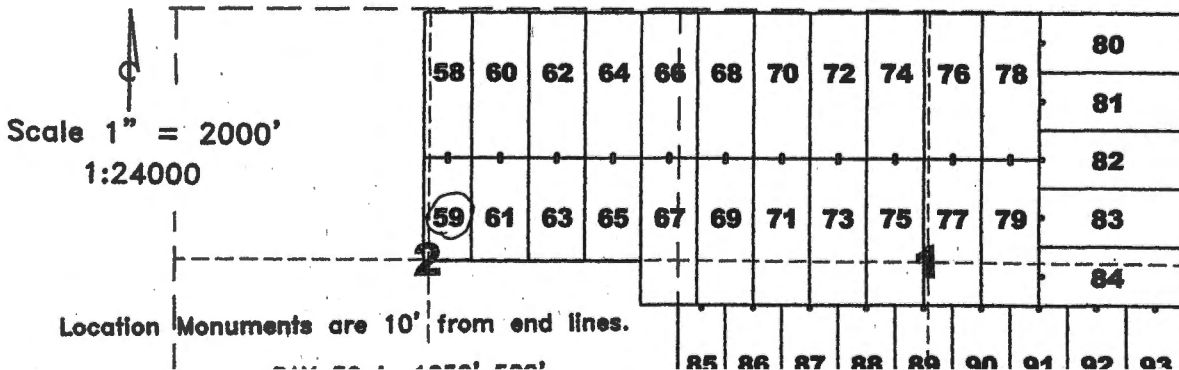
Curtis Barlow
Curtis Barlow, Agent for:

Bell Resources (Nevada) Corporation
4750 North Bonanza Avenue
Tucson, Arizona 85749

Claim Map for SAY Lode Claim



T.17N.,R.13W.



AMC459774

RECEIVED
BLM AZ STATE OFFICE
2020 APR 15 P 1:48
MOHAVE COUNTY ARIZONA

Recording requested by:
Bell Resources (Nevada) Corporation

When recorded return to:
Tim Marsh
4750 N. Bonanza Avenue
Tucson, AZ 85749

LOCATION NOTICE FOR LODE MINING CLAIM

NOTICE IS HEREBY GIVEN that the SAY 60 lode mining claim has been located by Bell Resources (Nevada) Corporation, 4750 North Bonanza Avenue, Tucson, Arizona 85749. The general course of this claim is north-south and it is situated in Mohave County, Arizona. This claim is 1500 feet in length and 600 feet in width. This claim runs from the location monument on which this location notice is posted approximately 1490 feet in a northerly direction to the north end line and 10 feet in a southerly direction to the south end line with 300 feet on each side of the monument of location and centerline of the claim. This claim is marked by six monuments, one at each corner and one at the center of each end line of the claim.

The location monument on which this notice is posted is situated within Section 2, Township 17 North, Range 13 West, Gila and Salt River Meridian, Arizona, and this claim occupies the following Quarter Section(s), Section(s), Township(s), and Range(s):

Quarter Section	Section	Township	Range
<u>NE</u>	<u>2</u>	17 North	13 West
_____	_____	17 North	13 West
_____	_____	17 North	13 West
_____	_____	17 North	13 West

The Northwest corner of this claim is approximately 8354 feet East and 238 feet South of the surveyed Northwest corner of Section 3, Township 17 North, Range 13 West, Gila and Salt River Meridian.


DATED AND POSTED on the ground this 25th day of February, 2020.

Claim Map for SAY Lode Claim

Curtis Barlow
Curtis Barlow, Agent for:

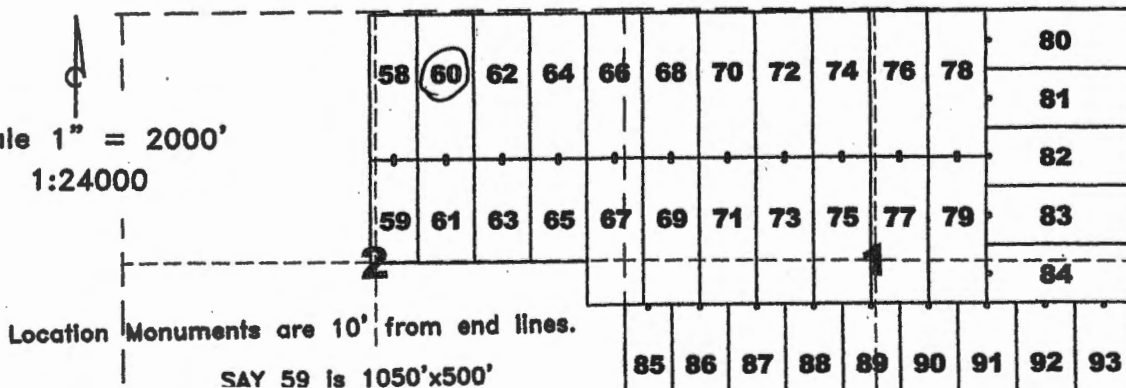
Bell Resources (Nevada) Corporation
4750 North Bonanza Avenue
Tucson, Arizona 85749

Typical Claims



T.17N.,R.13W.

Scale 1" = 2000'
1:24000



AMC459775

RECEIVED
CLIMATE STATE OFFICE
2020 APR 15 P 11:41

Recording requested by:
Bell Resources (Nevada) Corporation

When recorded return to:
Tim Marsh
4750 N. Bonanza Avenue
Tucson, AZ 85749

LOCATION NOTICE FOR LODE MINING CLAIM

NOTICE IS HEREBY GIVEN that the SAY 61 lode mining claim has been located by Bell Resources (Nevada) Corporation, 4750 North Bonanza Avenue, Tucson, Arizona 85749. The general course of this claim is north-south and it is situated in Mohave County, Arizona. This claim is 1050 feet in length and 600 feet in width. This claim runs from the location monument on which this location notice is posted approximately 10 feet in a northerly direction to the north end line and 1040 feet in a southerly direction to the south end line with 300 feet on each side of the monument of location and centerline of the claim. This claim is marked by six monuments, one at each corner and one at the center of each end line of the claim.

The location monument on which this notice is posted is situated within Section 2, Township 17 North, Range 13 West, Gila and Salt River Meridian, Arizona, and this claim occupies the following Quarter Section(s), Section(s), Township(s), and Range(s):

Quarter Section	Section	Township	Range
<u>NE</u>	<u>2</u>	17 North	13 West
<u>SE</u>	<u>2</u>	17 North	13 West
_____	_____	17 North	13 West
_____	_____	17 North	13 West

The Northwest corner of this claim is approximately 8317 feet East and 1738 feet South of the surveyed Northwest corner of Section 3, Township 17 North, Range 13 West, Gila and Salt River Meridian.

DATED AND POSTED on the ground this 25th day of February, 2020.


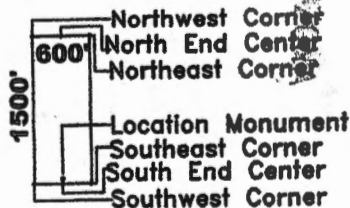
Curt Barlow

Curtis Barlow, Agent for:

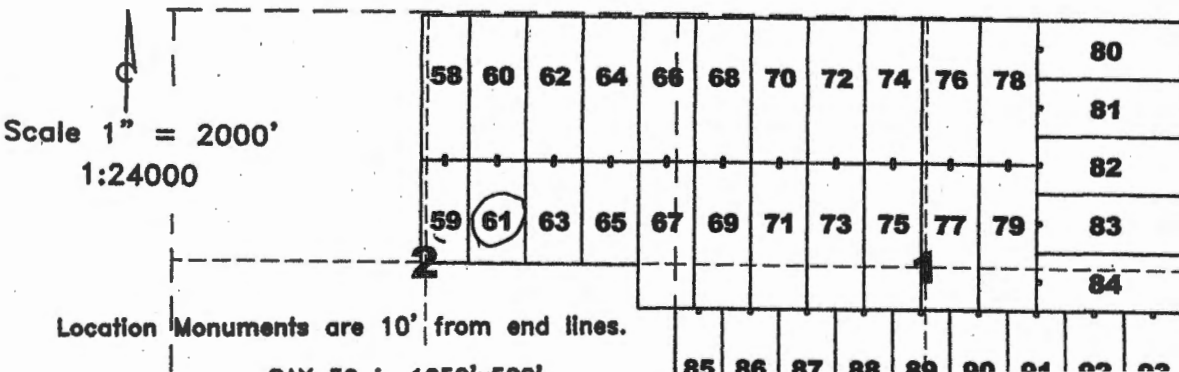
Bell Resources (Nevada) Corporation
4750 North Bonanza Avenue
Tucson, Arizona 85749

Claim Map for SAY Lode Claim

Typical Claims



T.17N.,R.13W.



RECEIVED
 BLM # 7 STATE OFFICE
 2020 APR 15 P 1:48
 PHOENIX, ARIZONA

AMC459776

Recording requested by:
Bell Resources (Nevada) Corporation

When recorded return to:
Tim Marsh
4750 N. Bonanza Avenue
Tucson, AZ 85749

LOCATION NOTICE FOR LODE MINING CLAIM

NOTICE IS HEREBY GIVEN that the SAY 62 lode mining claim has been located by Bell Resources (Nevada) Corporation, 4750 North Bonanza Avenue, Tucson, Arizona 85749. The general course of this claim is north-south and it is situated in Mohave County, Arizona. This claim is 1500 feet in length and 600 feet in width. This claim runs from the location monument on which this location notice is posted approximately 1490 feet in a northerly direction to the north end line and 10 feet in a southerly direction to the south end line with 300 feet on each side of the monument of location and centerline of the claim. This claim is marked by six monuments, one at each corner and one at the center of each end line of the claim.

The location monument on which this notice is posted is situated within Section 2, Township 17 North, Range 13 West, Gila and Salt River Meridian, Arizona, and this claim occupies the following Quarter Section(s), Section(s), Township(s), and Range(s):

Quarter Section	Section	Township	Range
<u>NE</u>	<u>2</u>	17 North	13 West
---	---	17 North	13 West
---	---	17 North	13 West
---	---	17 North	13 West


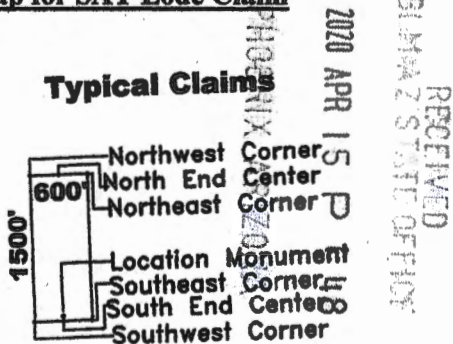
The Northwest corner of this claim is approximately 8954 feet East and 253 feet South of the surveyed Northwest corner of Section 3, Township 17 North, Range 13 West, Gila and Salt River Meridian.

DATED AND POSTED on the ground this 25th day of February, 2020.

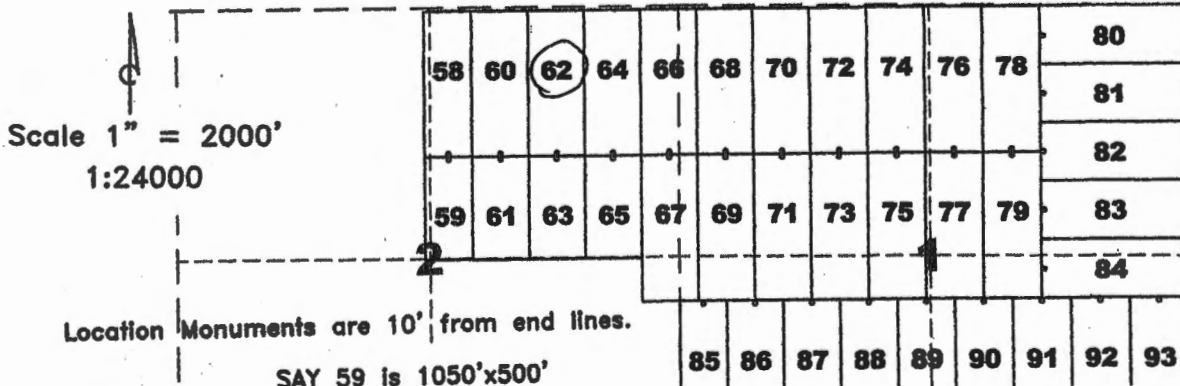
Curtis Barlow
Curtis Barlow, Agent for:

Bell Resources (Nevada) Corporation
4750 North Bonanza Avenue
Tucson, Arizona 85749

Claim Map for SAY Lode Claim



T.17N.,R.13W.



AN C 4 5 9 7 7 7

Recording requested by:
Bell Resources (Nevada) Corporation

When recorded return to:
Tim Marsh
4750 N. Bonanza Avenue
Tucson, AZ 85749

LOCATION NOTICE FOR LODE MINING CLAIM

NOTICE IS HEREBY GIVEN that the SAY 63 lode mining claim has been located by Bell Resources (Nevada) Corporation, 4750 North Bonanza Avenue, Tucson, Arizona 85749. The general course of this claim is north-south and it is situated in Mohave County, Arizona. This claim is 1050 feet in length and 600 feet in width. This claim runs from the location monument on which this location notice is posted approximately 10 feet in a northerly direction to the north end line and 1040 feet in a southerly direction to the south end line with 300 feet on each side of the monument of location and centerline of the claim. This claim is marked by six monuments, one at each corner and one at the center of each end line of the claim.

The location monument on which this notice is posted is situated within Section 2, Township 17 North, Range 13 West, Gila and Salt River Meridian, Arizona, and this claim occupies the following Quarter Section(s), Section(s), Township(s), and Range(s):

Quarter Section	Section	Township	Range
<u>NE</u>	<u>2</u>	17 North	13 West
<u>SE</u>	<u>2</u>	17 North	13 West
_____	_____	17 North	13 West
_____	_____	17 North	13 West

The Northwest corner of this claim is approximately 8917 feet East and 1753 feet South of the surveyed Northwest corner of Section 3, Township 17 North, Range 13 West, Gila and Salt River Meridian.

DATED AND POSTED on the ground this 25th day of February, 2020.


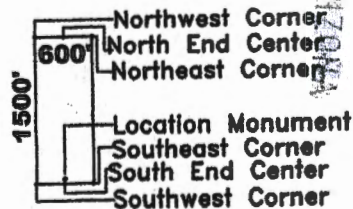
Curt Barlow

Curtis Barlow, Agent for:

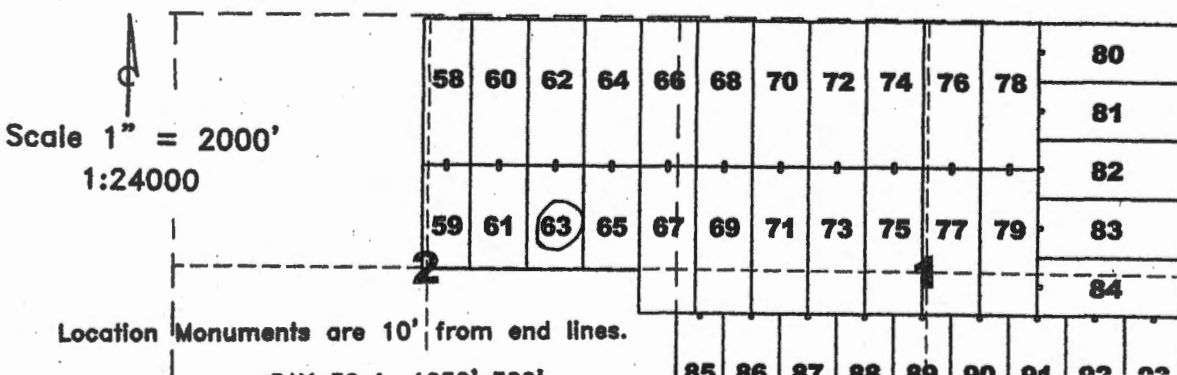
Bell Resources (Nevada) Corporation
4750 North Bonanza Avenue
Tucson, Arizona 85749

Claim Map for SAY Lode Claim

Typical Claims



T.17N.,R.13W.



AMC459778

2020 APR 15 P 1:49

RECEIVED
BUMAZ STATE OFFICE

PHOENIX, ARIZONA

Recording requested by:
Bell Resources (Nevada) Corporation

When recorded return to:
Tim Marsh
4750 N. Bonanza Avenue
Tucson, AZ 85749

LOCATION NOTICE FOR LODE MINING CLAIM

NOTICE IS HEREBY GIVEN that the SAY 64 lode mining claim has been located by Bell Resources (Nevada) Corporation, 4750 North Bonanza Avenue, Tucson, Arizona 85749. The general course of this claim is north-south and it is situated in Mohave County, Arizona. This claim is 1500 feet in length and 600 feet in width. This claim runs from the location monument on which this location notice is posted approximately 1490 feet in a northerly direction to the north end line and 10 feet in a southerly direction to the south end line with 300 feet on each side of the monument of location and centerline of the claim. This claim is marked by six monuments, one at each corner and one at the center of each end line of the claim.

The location monument on which this notice is posted is situated within Section 2, Township 17 North, Range 13 West, Gila and Salt River Meridian, Arizona, and this claim occupies the following Quarter Section(s), Section(s), Township(s), and Range(s):

Quarter Section	Section	Township	Range
<u>NE</u>	<u>2</u>	17 North	13 West
_____	_____	17 North	13 West
_____	_____	17 North	13 West
_____	_____	17 North	13 West

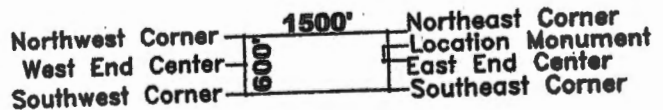
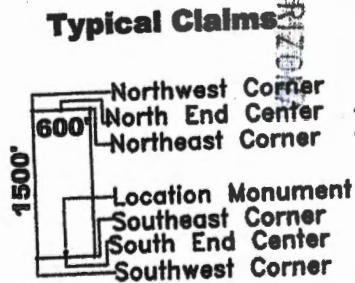
The Northwest corner of this claim is approximately 9554 feet East and 268 feet South of the surveyed Northwest corner of Section 3, Township 17 North, Range 13 West, Gila and Salt River Meridian.

DATED AND POSTED on the ground this
25th day of February, 2020.

Curt Barlow
Curtis Barlow, Agent for:

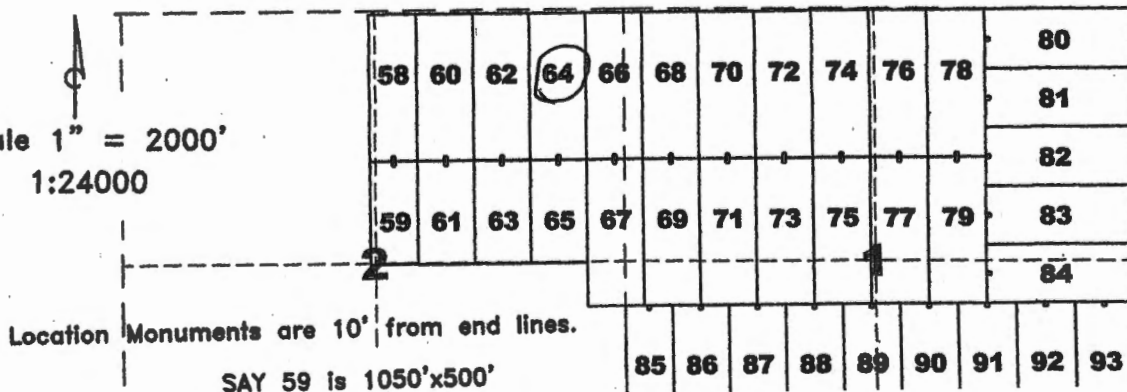
Bell Resources (Nevada) Corporation
4750 North Bonanza Avenue
Tucson, Arizona 85749

Claim Map for SAY Lode Claim



T.17N.,R.13W.

Scale 1" = 2000'
1:24000



AMC459779

RECEIVED
BELL STATE OFFICE
APR 15 P 1:49

Recording requested by:
Bell Resources (Nevada) Corporation

When recorded return to:
Tim Marsh
4750 N. Bonanza Avenue
Tucson, AZ 85749

LOCATION NOTICE FOR LODE MINING CLAIM

NOTICE IS HEREBY GIVEN that the SAY 65 lode mining claim has been located by Bell Resources (Nevada) Corporation, 4750 North Bonanza Avenue, Tucson, Arizona 85749. The general course of this claim is north-south and it is situated in Mohave County, Arizona. This claim is 1050 feet in length and 600 feet in width. This claim runs from the location monument on which this location notice is posted approximately 10 feet in a northerly direction to the north end line and 1040 feet in a southerly direction to the south end line with 300 feet on each side of the monument of location and centerline of the claim. This claim is marked by six monuments, one at each corner and one at the center of each end line of the claim.

The location monument on which this notice is posted is situated within Section 2, Township 17 North, Range 13 West, Gila and Salt River Meridian, Arizona, and this claim occupies the following Quarter Section(s), Section(s), Township(s), and Range(s):

Quarter Section	Section	Township	Range
<u>NE</u>	<u>2</u>	17 North	13 West
<u>SE</u>	<u>2</u>	17 North	13 West
_____	_____	17 North	13 West
_____	_____	17 North	13 West

The Northwest corner of this claim is approximately 9517 feet East and 1768 feet South of the surveyed Northwest corner of Section 3, Township 17 North, Range 13 West, Gila and Salt River Meridian.


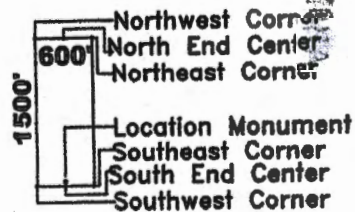
DATED AND POSTED on the ground this 25th day of February, 2020.

Claim Map for SAY Lode Claim

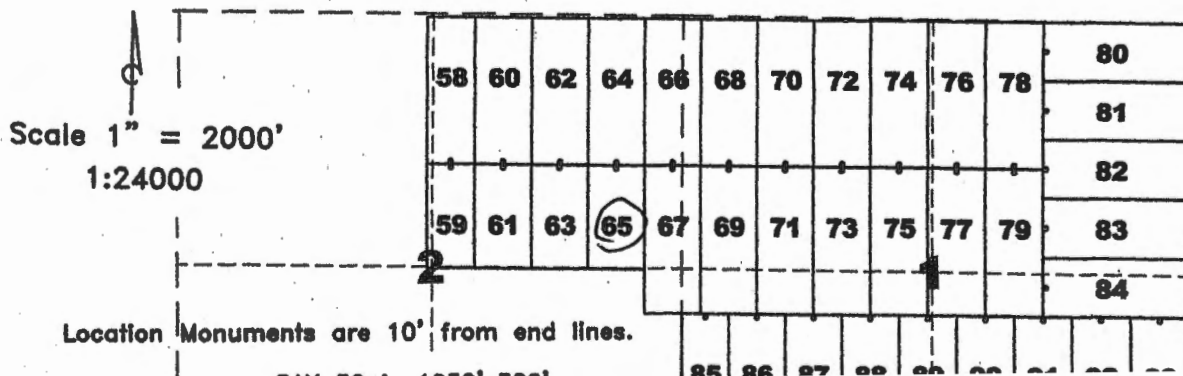
Curtis Barlow
Curtis Barlow, Agent for:

Bell Resources (Nevada) Corporation
4750 North Bonanza Avenue
Tucson, Arizona 85749

Typical Claims



T.17N.,R.13W.



AMC459780

RECEIVED
L.M.A. 7 STATE OFFICE
2020 APR 15 P 1:49
PHOENIX, ARIZONA

Recording requested by:
Bell Resources (Nevada) Corporation

When recorded return to:
Tim Marsh
4750 N. Bonanza Avenue
Tucson, AZ 85749

LOCATION NOTICE FOR LODE MINING CLAIM

NOTICE IS HEREBY GIVEN that the SAY 66 lode mining claim has been located by Bell Resources (Nevada) Corporation, 4750 North Bonanza Avenue, Tucson, Arizona 85749. The general course of this claim is north-south and it is situated in Mohave County, Arizona. This claim is 1500 feet in length and 600 feet in width. This claim runs from the location monument on which this location notice is posted approximately 1490 feet in a northerly direction to the north end line and 10 feet in a southerly direction to the south end line with 300 feet on each side of the monument of location and centerline of the claim. This claim is marked by six monuments, one at each corner and one at the center of each end line of the claim.

The location monument on which this notice is posted is situated within Section 2, Township 17 North, Range 13 West, Gila and Salt River Meridian, Arizona, and this claim occupies the following Quarter Section(s), Section(s), Township(s), and Range(s):

Quarter Section	Section	Township	Range
<u>NE</u>	<u>2</u>	17 North	13 West
<u>NW</u>	<u>1</u>	17 North	13 West
_____	_____	17 North	13 West
_____	_____	17 North	13 West

The Northwest corner of this claim is approximately 10154 feet East and 283 feet South of the surveyed Northwest corner of Section 3, Township 17 North, Range 13 West, Gila and Salt River Meridian.

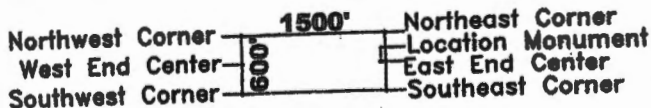
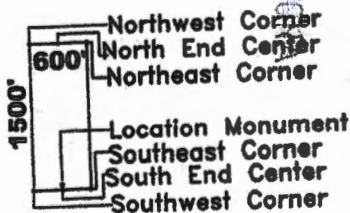
DATED AND POSTED on the ground this 25th day of February, 2020.

Curt Barlow
Curtis Barlow, Agent for:

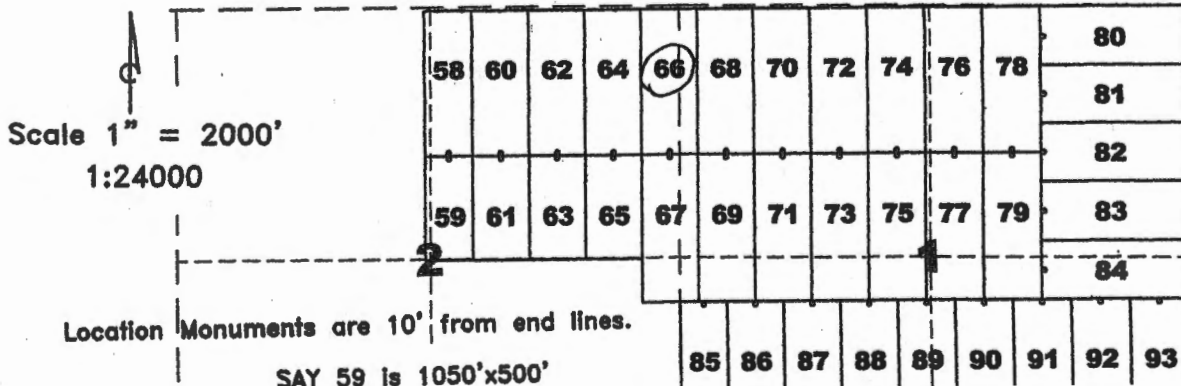
Bell Resources (Nevada) Corporation
4750 North Bonanza Avenue
Tucson, Arizona 85749

Claim Map for SAY Lode Claim

Typical Claims



T.17N., R.13W.



ANCI459781

RECEIVED
DEPT. OF STATE OFFICE
750 APR 15 P 1:49

Recording requested by:
Bell Resources (Nevada) Corporation

When recorded return to:
Tim Marsh
4750 N. Bonanza Avenue
Tucson, AZ 85749

LOCATION NOTICE FOR LODE MINING CLAIM

NOTICE IS HEREBY GIVEN that the SAY 67 lode mining claim has been located by Bell Resources (Nevada) Corporation, 4750 North Bonanza Avenue, Tucson, Arizona 85749. The general course of this claim is north-south and it is situated in Mohave County, Arizona. This claim is 1500 feet in length and 600 feet in width. This claim runs from the location monument on which this location notice is posted approximately 10 feet in a northerly direction to the north end line and 1490 feet in a southerly direction to the south end line with 300 feet on each side of the monument of location and centerline of the claim. This claim is marked by six monuments, one at each corner and one at the center of each end line of the claim.

The location monument on which this notice is posted is situated within Section 2, Township 17 North, Range 13 West, Gila and Salt River Meridian, Arizona, and this claim occupies the following Quarter Section(s), Section(s), Township(s), and Range(s):

Quarter Section	Section	Township	Range
<u>NE</u>	<u>2</u>	17 North	13 West
<u>SE</u>	<u>2</u>	17 North	13 West
<u>NW</u>	<u>1</u>	17 North	13 West
<u>SW</u>	<u>1</u>	17 North	13 West

The Northwest corner of this claim is approximately 10117 feet East and 1782 feet South of the surveyed Northwest corner of Section 3, Township 17 North, Range 13 West, Gila and Salt River Meridian.

DATED AND POSTED on the ground this 25th day of February, 2020.

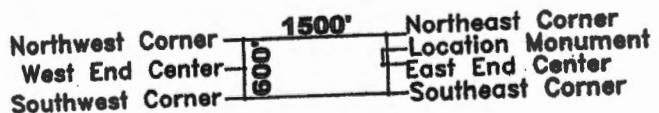
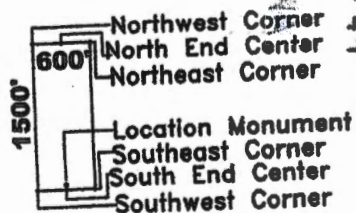
Curtis Barlow

Curtis Barlow, Agent for:

Bell Resources (Nevada) Corporation
4750 North Bonanza Avenue
Tucson, Arizona 85749

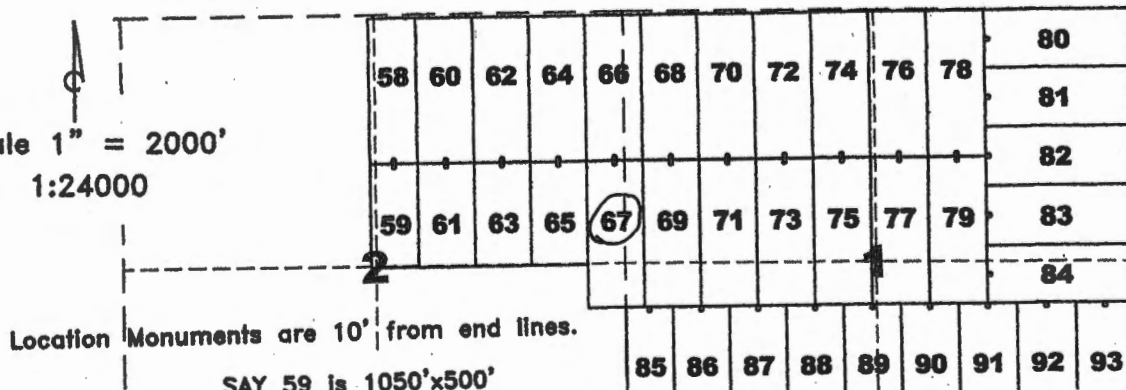
Claim Map for SAY Lode Claim:

Typical Claims



T.17N.,R.13W.

Scale 1" = 2000'
1:24000



RECEIVED
 BUREAU OF STATE OFFICE
 APR 15 P 1:49
 TUCSON, ARIZONA

AMC459782

Recording requested by:
Bell Resources (Nevada) Corporation

When recorded return to:
Tim Marsh
4750 N. Bonanza Avenue
Tucson, AZ 85749

LOCATION NOTICE FOR LODE MINING CLAIM

NOTICE IS HEREBY GIVEN that the SAY 68 lode mining claim has been located by Bell Resources (Nevada) Corporation, 4750 North Bonanza Avenue, Tucson, Arizona 85749. The general course of this claim is north-south and it is situated in Mohave County, Arizona. This claim is 1500 feet in length and 600 feet in width. This claim runs from the location monument on which this location notice is posted approximately 1490 feet in a northerly direction to the north end line and 10 feet in a southerly direction to the south end line with 300 feet on each side of the monument of location and centerline of the claim. This claim is marked by six monuments, one at each corner and one at the center of each end line of the claim.

The location monument on which this notice is posted is situated within Section 1, Township 17 North, Range 13 West, Gila and Salt River Meridian, Arizona, and this claim occupies the following Quarter Section(s), Section(s), Township(s), and Range(s):

Quarter Section	Section	Township	Range
<u>NW</u>	<u>1</u>	17 North	13 West
_____	_____	17 North	13 West
_____	_____	17 North	13 West
_____	_____	17 North	13 West

The Northwest corner of this claim is approximately 10754 feet East and 298 feet South of the surveyed Northwest corner of Section 3, Township 17 North, Range 13 West, Gila and Salt River Meridian.

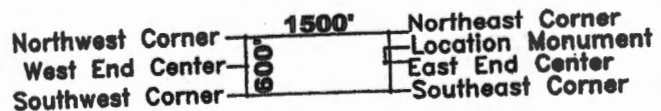
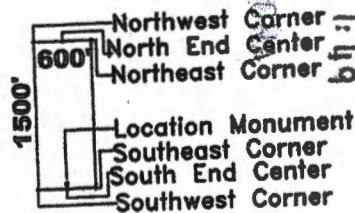
DATED AND POSTED on the ground this 24th day of February, 2020.

Curtis Barlow
Curtis Barlow, Agent for:

Bell Resources (Nevada) Corporation
4750 North Bonanza Avenue
Tucson, Arizona 85749

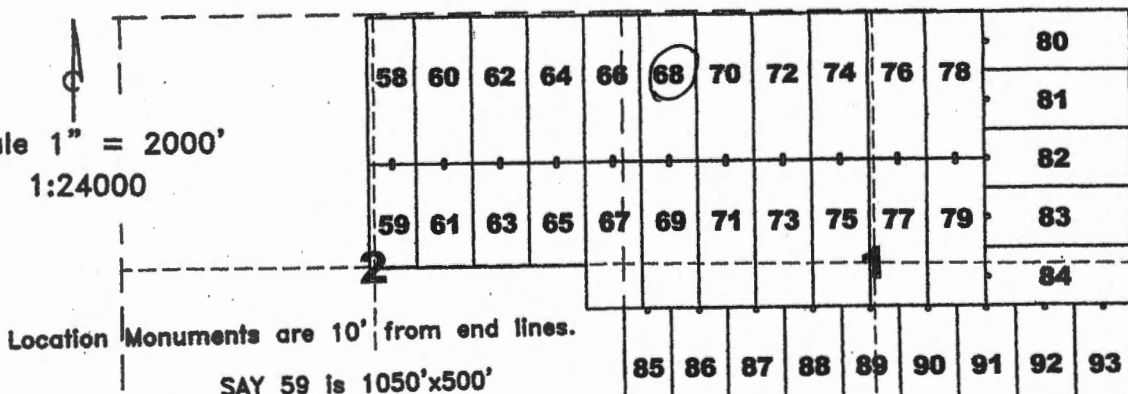
Claim Map for SAY Lode Claim

Typical Claims



T.17N., R.13W.

Scale 1" = 2000'
1:24000



AMC459783

RECEIVED
BIAAZ STATE OFFICE
APR 15 P 1:49

Recording requested by:
Bell Resources (Nevada) Corporation

When recorded return to:
Tim Marsh
4750 N. Bonanza Avenue
Tucson, AZ 85749

LOCATION NOTICE FOR LODE MINING CLAIM

NOTICE IS HEREBY GIVEN that the SAY 72 lode mining claim has been located by Bell Resources (Nevada) Corporation, 4750 North Bonanza Avenue, Tucson, Arizona 85749. The general course of this claim is north-south and it is situated in Mohave County, Arizona. This claim is 1500 feet in length and 600 feet in width. This claim runs from the location monument on which this location notice is posted approximately 1490 feet in a northerly direction to the north end line and 10 feet in a southerly direction to the south end line with 300 feet on each side of the monument of location and centerline of the claim. This claim is marked by six monuments, one at each corner and one at the center of each end line of the claim.

The location monument on which this notice is posted is situated within Section 1, Township 17 North, Range 13 West, Gila and Salt River Meridian, Arizona, and this claim occupies the following Quarter Section(s), Section(s), Township(s), and Range(s):

Quarter Section	Section	Township	Range
<u>NW</u>	<u>1</u>	17 North	13 West
_____	_____	17 North	13 West
_____	_____	17 North	13 West
_____	_____	17 North	13 West

The Northwest corner of this claim is approximately 11953 feet East and 3.27 feet South of the surveyed Northwest corner of Section 3, Township 17 North, Range 13 West, Gila and Salt River Meridian.

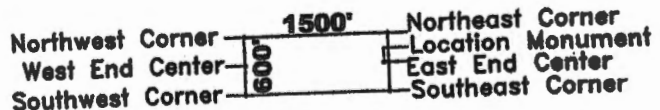
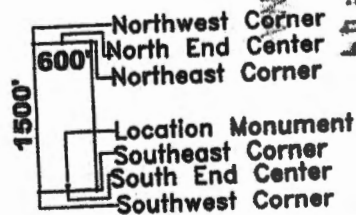
DATED AND POSTED on the ground this 24th day of February, 2020.

Curt Barlow
Curtis Barlow, Agent for:

Bell Resources (Nevada) Corporation
4750 North Bonanza Avenue
Tucson, Arizona 85749

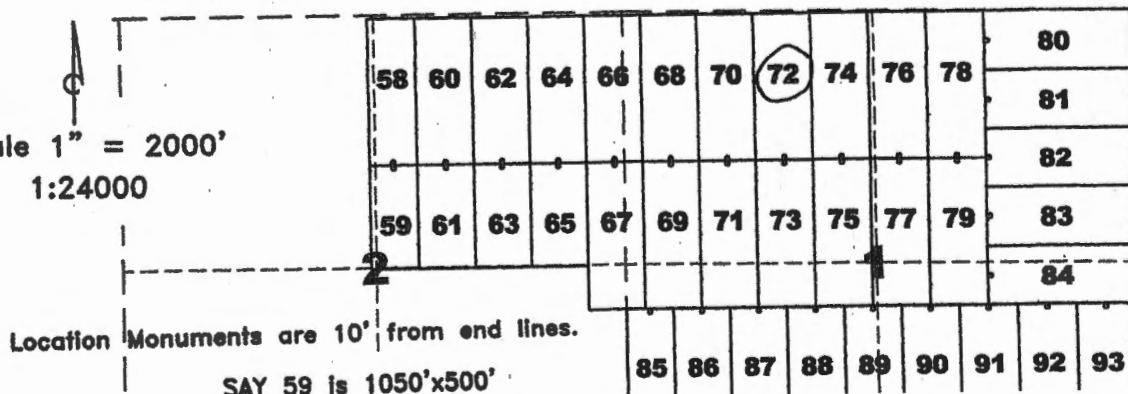
Claim Map for SAY Lode Claim

Typical Claims



T.17N.,R.13W.

Scale 1" = 2000'
1:24000



RECEIVED
BLANK STATE OFFICE
APR 15 P 1:49

AMC459787

Recording requested by:
Bell Resources (Nevada) Corporation

When recorded return to:
Tim Marsh
4750 N. Bonanza Avenue
Tucson, AZ 85749

LOCATION NOTICE FOR LODE MINING CLAIM

NOTICE IS HEREBY GIVEN that the SAY 73 lode mining claim has been located by Bell Resources (Nevada) Corporation, 4750 North Bonanza Avenue, Tucson, Arizona 85749. The general course of this claim is north-south and it is situated in Mohave County, Arizona. This claim is 1500 feet in length and 600 feet in width. This claim runs from the location monument on which this location notice is posted approximately 10 feet in a northerly direction to the north end line and 1490 feet in a southerly direction to the south end line with 300 feet on each side of the monument of location and centerline of the claim. This claim is marked by six monuments, one at each corner and one at the center of each end line of the claim.

The location monument on which this notice is posted is situated within Section 1, Township 17 North, Range 13 West, Gila and Salt River Meridian, Arizona, and this claim occupies the following Quarter Section(s), Section(s), Township(s), and Range(s):

Quarter Section	Section	Township	Range
<u>NW</u>	<u>1</u>	17 North	13 West
<u>SW</u>	<u>1</u>	17 North	13 West
_____	_____	17 North	13 West
_____	_____	17 North	13 West

The Northwest corner of this claim is approximately 11916 feet East and 1827 feet South of the surveyed Northwest corner of Section 3, Township 17 North, Range 13 West, Gila and Salt River Meridian.

DATED AND POSTED on the ground this 24th day of February, 2020.

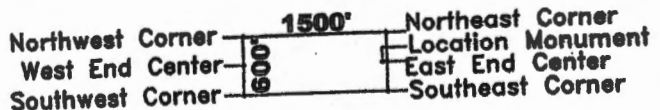
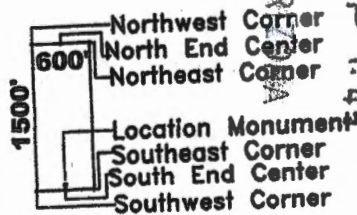
Curt Barlow

Curtis Barlow, Agent for:

Bell Resources (Nevada) Corporation
4750 North Bonanza Avenue
Tucson, Arizona 85749

Claim Map for SAY Lode Claim

Typical Claims

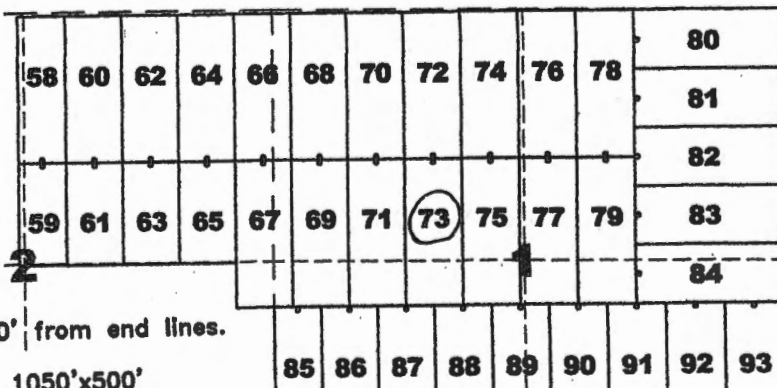


T.17N.,R.13W.

Scale 1" = 2000'
1:24000

Location Monuments are 10' from end lines.

SAY 59 is 1050'x500'



RECEIVED
 BLM AZ STATE OFFICE
 2020 APR 15 P 1:49
 PHOENIX ARIZONA

AMC459788

Recording requested by:
Bell Resources (Nevada) Corporation

When recorded return to:
Tim Marsh
4750 N. Bonanza Avenue
Tucson, AZ 85749

LOCATION NOTICE FOR LODE MINING CLAIM

NOTICE IS HEREBY GIVEN that the SAY 74 lode mining claim has been located by Bell Resources (Nevada) Corporation, 4750 North Bonanza Avenue, Tucson, Arizona 85749. The general course of this claim is north-south and it is situated in Mohave County, Arizona. This claim is 1500 feet in length and 600 feet in width. This claim runs from the location monument on which this location notice is posted approximately 1490 feet in a northerly direction to the north end line and 10 feet in a southerly direction to the south end line with 300 feet on each side of the monument of location and centerline of the claim. This claim is marked by six monuments, one at each corner and one at the center of each end line of the claim.

The location monument on which this notice is posted is situated within Section 1, Township 17 North, Range 13 West, Gila and Salt River Meridian, Arizona, and this claim occupies the following Quarter Section(s), Section(s), Township(s), and Range(s):

Quarter Section	Section	Township	Range
<u>NW</u>	<u>1</u>	17 North	13 West
_____	_____	17 North	13 West
_____	_____	17 North	13 West
_____	_____	17 North	13 West

The Northwest corner of this claim is approximately 12553 feet East and 342 feet South of the surveyed Northwest corner of Section 3, Township 17 North, Range 13 West, Gila and Salt River Meridian.


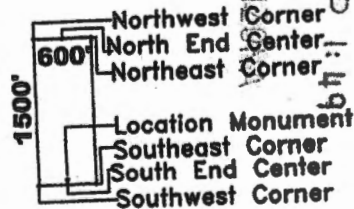
DATED AND POSTED on the ground this 24th day of February, 2020.

Curtis Barlow
Curtis Barlow, Agent for:

Bell Resources (Nevada) Corporation
4750 North Bonanza Avenue
Tucson, Arizona 85749

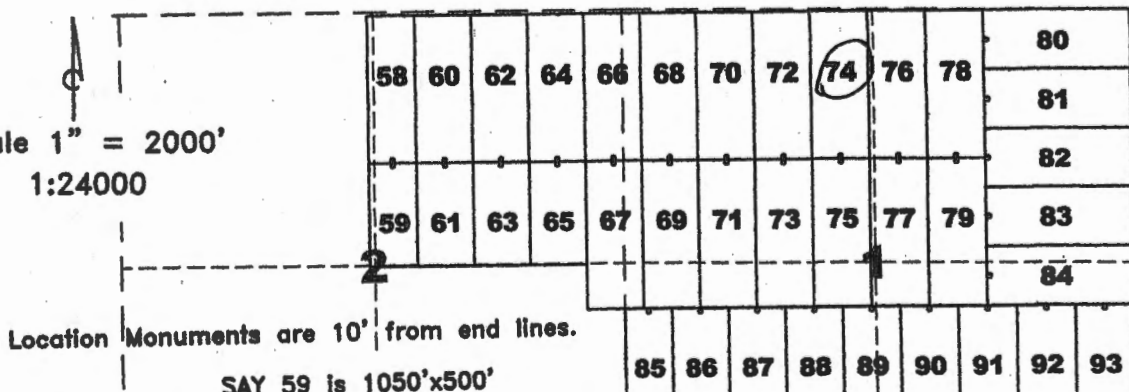
Claim Map for SAY Lode Claim

Typical Claims



T.17N.,R.13W.

Scale 1" = 2000'
1:24000



RECEIVED
 TULSA STATE OFFICE
 2020 APR 15 P 1:49
 SEBASTIAN

AMC459789

Recording requested by:
Bell Resources (Nevada) Corporation

When recorded return to:
Tim Marsh
4750 N. Bonanza Avenue
Tucson, AZ 85749

LOCATION NOTICE FOR LODE MINING CLAIM

NOTICE IS HEREBY GIVEN that the SAY 75 lode mining claim has been located by Bell Resources (Nevada) Corporation, 4750 North Bonanza Avenue, Tucson, Arizona 85749. The general course of this claim is north-south and it is situated in Mohave County, Arizona. This claim is 1500 feet in length and 600 feet in width. This claim runs from the location monument on which this location notice is posted approximately 10 feet in a northerly direction to the north end line and 1490 feet in a southerly direction to the south end line with 300 feet on each side of the monument of location and centerline of the claim. This claim is marked by six monuments, one at each corner and one at the center of each end line of the claim.

The location monument on which this notice is posted is situated within Section 1, Township 17 North, Range 13 West, Gila and Salt River Meridian, Arizona, and this claim occupies the following Quarter Section(s), Section(s), Township(s), and Range(s):

Quarter Section	Section	Township	Range
<u>NW</u>	<u>1</u>	17 North	13 West
<u>SW</u>	<u>1</u>	17 North	13 West
_____	_____	17 North	13 West
_____	_____	17 North	13 West

The Northwest corner of this claim is approximately 12516 feet East and 1842 feet South of the surveyed Northwest corner of Section 3, Township 17 North, Range 13 West, Gila and Salt River Meridian.

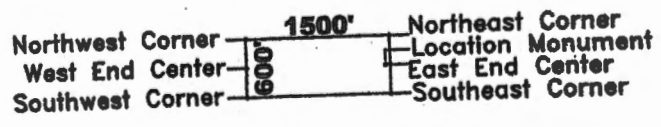
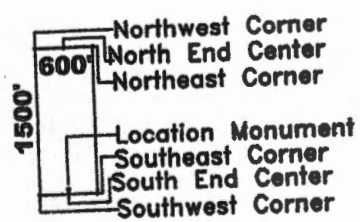
DATED AND POSTED on the ground this 24th day of February, 2020.

Curtis Barlow
Curtis Barlow, Agent for:

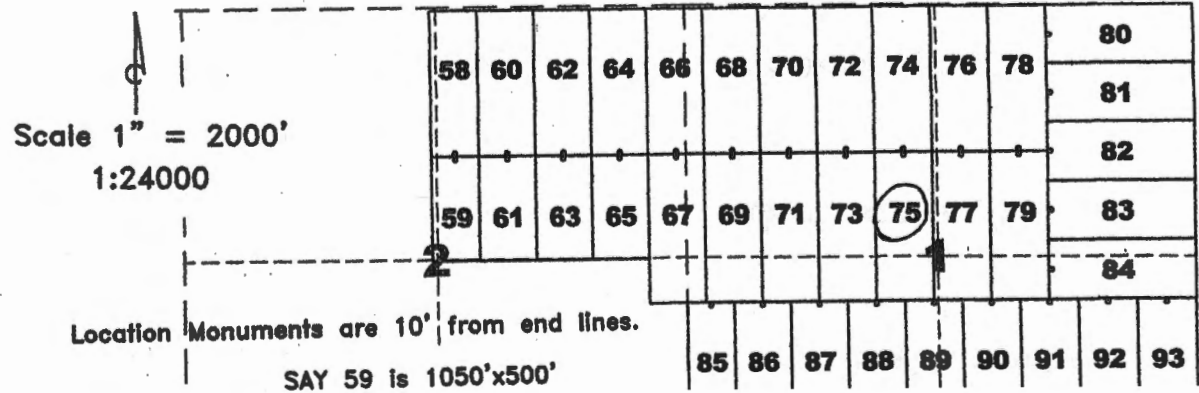
Bell Resources (Nevada) Corporation
4750 North Bonanza Avenue
Tucson, Arizona 85749

Claim Map for SAY Lode Claim

Typical Claims



T.17N.,R.13W.



RECEIVED
 GILM AZ STATE OFFICE
 2020 APR 10 1:50

AMC459790

Recording requested by:
 Bell Resources (Nevada) Corporation

When recorded return to:
 Tim Marsh
 4750 N. Bonanza Avenue
 Tucson, AZ 85749

LOCATION NOTICE FOR LODE MINING CLAIM

NOTICE IS HEREBY GIVEN that the SAY 76 lode mining claim has been located by Bell Resources (Nevada) Corporation, 4750 North Bonanza Avenue, Tucson, Arizona 85749. The general course of this claim is north-south and it is situated in Mohave County, Arizona. This claim is 1500 feet in length and 600 feet in width. This claim runs from the location monument on which this location notice is posted approximately 1490 feet in a northerly direction to the north end line and 10 feet in a southerly direction to the south end line with 300 feet on each side of the monument of location and centerline of the claim. This claim is marked by six monuments, one at each corner and one at the center of each end line of the claim.

The location monument on which this notice is posted is situated within Section 1, Township 17 North, Range 13 West, Gila and Salt River Meridian, Arizona, and this claim occupies the following Quarter Section(s), Section(s), Township(s), and Range(s):

Quarter Section	Section	Township	Range
<u>NW</u>	<u>1</u>	17 North	13 West
<u>NE</u>	<u>1</u>	17 North	13 West
_____	_____	17 North	13 West
_____	_____	17 North	13 West

The Northwest corner of this claim is approximately 13153 feet East and 357 feet South of the surveyed Northwest corner of Section 3, Township 17 North, Range 13 West, Gila and Salt River Meridian.

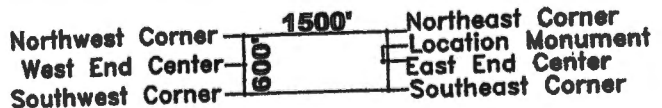
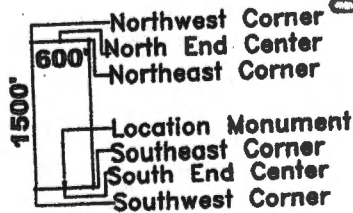
DATED AND POSTED on the ground this 24th day of February, 2020.

Claim Map for SAY Lode Claim

Curtis Barlow
 Curtis Barlow, Agent for:

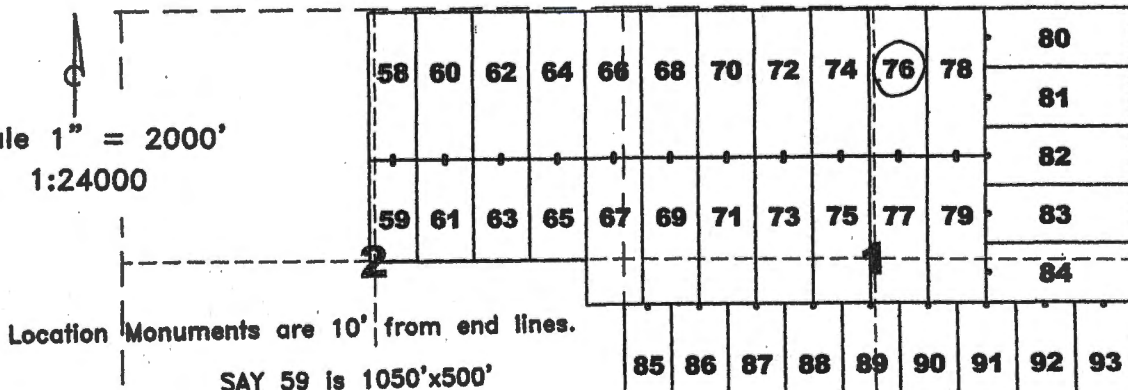
Bell Resources (Nevada) Corporation
 4750 North Bonanza Avenue
 Tucson, Arizona 85749

Typical Claims



T.17N.,R.13W.

Scale 1" = 2000'
 1:24000



RECEIVED
 P.M.A. STATE OFFICE
 2020 FEB 15 P 1:20
 PHEONIX, ARIZONA

AMC459791

Recording requested by:
 Bell Resources (Nevada) Corporation

When recorded return to:
 Tim Marsh
 4750 N. Bonanza Avenue
 Tucson, AZ 85749

LOCATION NOTICE FOR LODE MINING CLAIM

NOTICE IS HEREBY GIVEN that the SAY 77 lode mining claim has been located by Bell Resources (Nevada) Corporation, 4750 North Bonanza Avenue, Tucson, Arizona 85749. The general course of this claim is north-south and it is situated in Mohave County, Arizona. This claim is 1500 feet in length and 600 feet in width. This claim runs from the location monument on which this location notice is posted approximately 10 feet in a northerly direction to the north end line and 1490 feet in a southerly direction to the south end line with 300 feet on each side of the monument of location and centerline of the claim. This claim is marked by six monuments, one at each corner and one at the center of each end line of the claim.

The location monument on which this notice is posted is situated within Section 1, Township 17 North, Range 13 West, Gila and Salt River Meridian, Arizona, and this claim occupies the following Quarter Section(s), Section(s), Township(s), and Range(s):

Quarter Section	Section	Township	Range
NW	1	17 North	13 West
NE	1	17 North	13 West
SW	1	17 North	13 West
SE	1	17 North	13 West

The Northwest corner of this claim is approximately 13116 feet East and 1856 feet South of the surveyed Northwest corner of Section 3, Township 17 North, Range 13 West, Gila and Salt River Meridian.

DATED AND POSTED on the ground this 24th day of February, 2020.


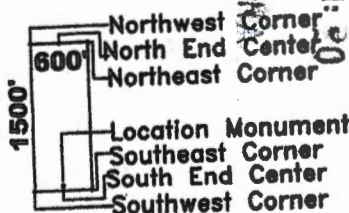
Curtis Barlow

 Curtis Barlow, Agent for:

Bell Resources (Nevada) Corporation
 4750 North Bonanza Avenue
 Tucson, Arizona 85749

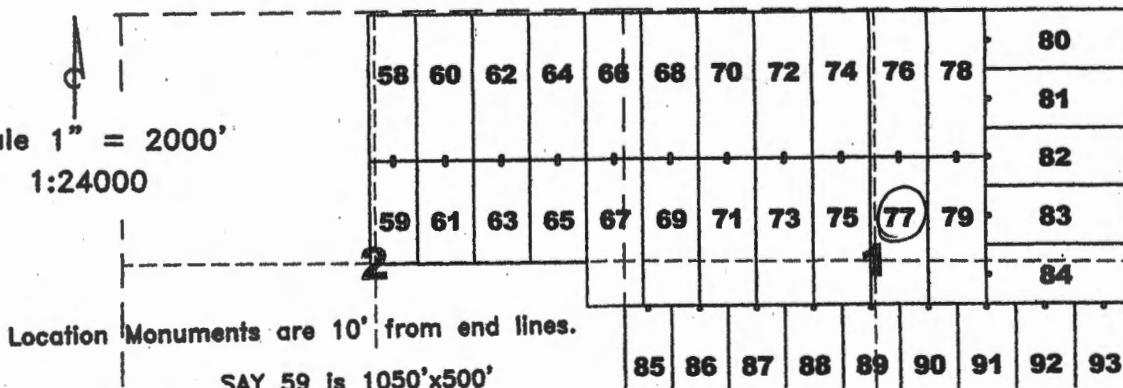
Claim Map for SAY Lode Claim

Typical Claims



T.17N.,R.13W.

Scale 1" = 2000'
 1:24000



RECEIVED
 MAR 17 STATE OFFICE
 APR 15 P 1:30
 TUCSON, ARIZONA

ANC459792

Recording requested by:
Bell Resources (Nevada) Corporation

When recorded return to:
Tim Marsh
4750 N. Bonanza Avenue
Tucson, AZ 85749

LOCATION NOTICE FOR LODE MINING CLAIM

NOTICE IS HEREBY GIVEN that the SAY 79 lode mining claim has been located by Bell Resources (Nevada) Corporation, 4750 North Bonanza Avenue, Tucson, Arizona 85749. The general course of this claim is north-south and it is situated in Mohave County, Arizona. This claim is 1500 feet in length and 600 feet in width. This claim runs from the location monument on which this location notice is posted approximately 10 feet in a northerly direction to the north end line and 1490 feet in a southerly direction to the south end line with 300 feet on each side of the monument of location and centerline of the claim. This claim is marked by six monuments, one at each corner and one at the center of each end line of the claim.

The location monument on which this notice is posted is situated within Section 1, Township 17 North, Range 13 West, Gila and Salt River Meridian, Arizona, and this claim occupies the following Quarter Section(s), Section(s), Township(s), and Range(s):

Quarter Section	Section	Township	Range
<u>NE</u>	<u>1</u>	17 North	13 West
<u>SE</u>	<u>1</u>	17 North	13 West
_____	_____	17 North	13 West
_____	_____	17 North	13 West

The Northwest corner of this claim is approximately 13716 feet East and 1871 feet South of the surveyed Northwest corner of Section 3, Township 17 North, Range 13 West, Gila and Salt River Meridian.


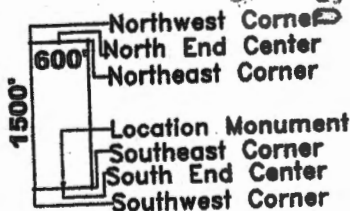
DATED AND POSTED on the ground this 24th day of February, 2020.

Claim Map for SAY Lode Claim

Curtis Barlow
Curtis Barlow, Agent for:

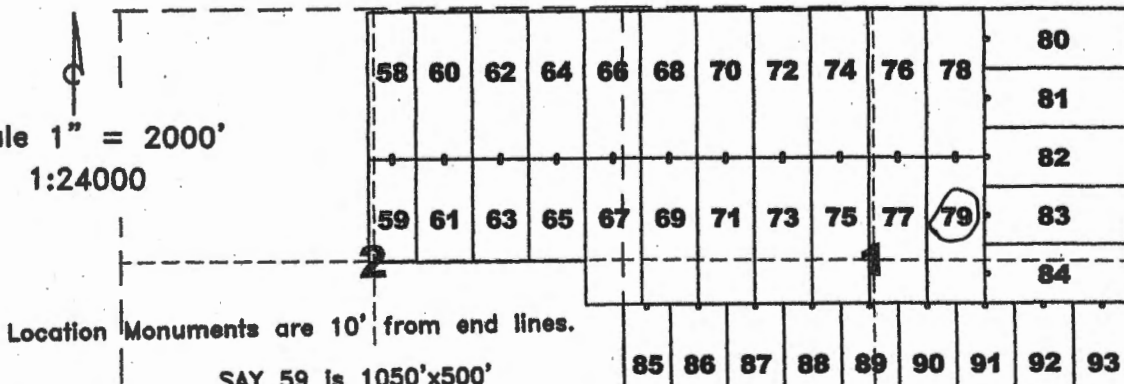
Bell Resources (Nevada) Corporation
4750 North Bonanza Avenue
Tucson, Arizona 85749

Typical Claims



T.17N.,R.13W.

Scale 1" = 2000'
1:24000



RECEIVED
 BUREAU OF STATE OFFICE
 2020 APR 15 P 1:50
 PHOENIX ARIZONA

AMC459794

Recording requested by:
Bell Resources (Nevada) Corporation

When recorded return to:
Tim Marsh
4750 N. Bonanza Avenue
Tucson, AZ 85749

LOCATION NOTICE FOR LODE MINING CLAIM

NOTICE IS HEREBY GIVEN that the SAY 82 lode mining claim has been located by Bell Resources (Nevada) Corporation, 4750 North Bonanza Avenue, Tucson, Arizona 85749. The general course of this claim is east-west and it is situated in Mohave County, Arizona. This claim is 1500 feet in length and 600 feet in width. This claim runs from the location monument on which this location notice is posted approximately 1490 feet in an easterly direction to the east end line and 10 feet in a westerly direction to the west end line with 300 feet on each side of the monument of location and centerline of the claim. This claim is marked by six monuments, one at each corner and one at the center of each end line of the claim.

The location monument on which this notice is posted is situated within Section 1, Township 17 North, Range 13 West, Gila and Salt River Meridian, Arizona, and this claim occupies the following Quarter Section(s), Section(s), Township(s), and Range(s):

Quarter Section	Section	Township	Range
<u>NE</u>	<u>1</u>	17 North	13 West
_____	_____	17 North	13 West
_____	_____	17 North	13 West
_____	_____	17 North	13 West

The Northwest corner of this claim is approximately 14323 feet East and 1586 feet South of the surveyed Northwest corner of Section 3, Township 17 North, Range 13 West, Gila and Salt River Meridian.


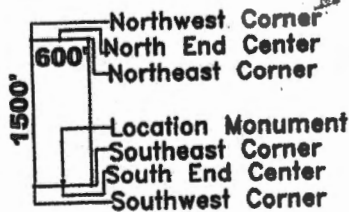
DATED AND POSTED on the ground this 24th day of February, 2020.

Curtis Barlow
Curtis Barlow, Agent for:

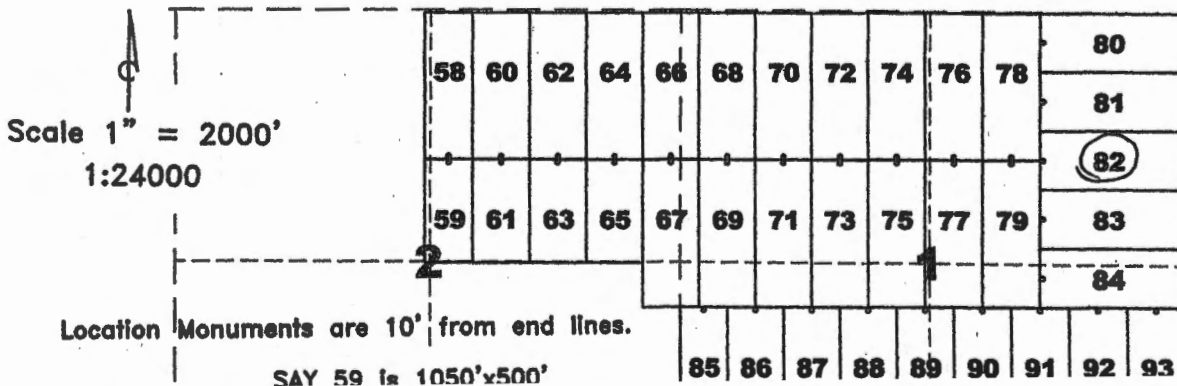
Bell Resources (Nevada) Corporation
4750 North Bonanza Avenue
Tucson, Arizona 85749

Claim Map for SAY Lode Claim

Typical Claims



T.17N.,R.13W.



RECEIVED
 BLM
 ARIZONA
 STATE OFFICE
 2020 FEB 15 P 1:50

AMC459797

Recording requested by:
Bell Resources (Nevada) Corporation

When recorded return to:
Tim Marsh
4750 N. Bonanza Avenue
Tucson, AZ 85749

LOCATION NOTICE FOR LODE MINING CLAIM

NOTICE IS HEREBY GIVEN that the SAY 83 lode mining claim has been located by Bell Resources (Nevada) Corporation, 4750 North Bonanza Avenue, Tucson, Arizona 85749. The general course of this claim is east-west and it is situated in Mohave County, Arizona. This claim is 1500 feet in length and 600 feet in width. This claim runs from the location monument on which this location notice is posted approximately 1490 feet in an easterly direction to the east end line and 10 feet in a westerly direction to the west end line with 300 feet on each side of the monument of location and centerline of the claim. This claim is marked by six monuments, one at each corner and one at the center of each end line of the claim.

The location monument on which this notice is posted is situated within Section 1, Township 17 North, Range 13 West, Gila and Salt River Meridian, Arizona, and this claim occupies the following Quarter Section(s), Section(s), Township(s), and Range(s):

Quarter Section	Section	Township	Range
<u>NF</u>	<u>1</u>	17 North	13 West
_____	_____	17 North	13 West
_____	_____	17 North	13 West
_____	_____	17 North	13 West


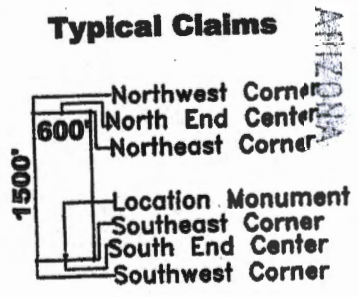
The Northwest corner of this claim is approximately 14308 feet East and 2186 feet South of the surveyed Northwest corner of Section 3, Township 17 North, Range 13 West, Gila and Salt River Meridian.

DATED AND POSTED on the ground this 24th day of February, 2020.

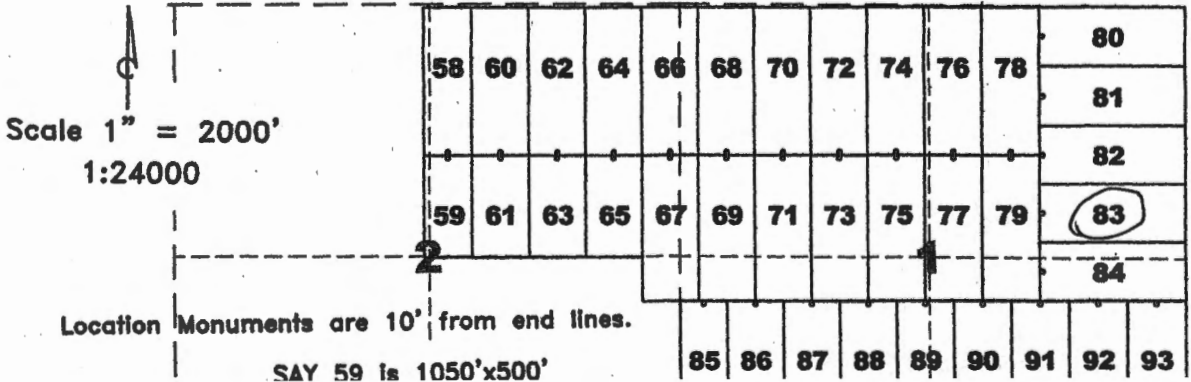
Curt Barlow
Curtis Barlow, Agent for:

Bell Resources (Nevada) Corporation
4750 North Bonanza Avenue
Tucson, Arizona 85749

Claim Map for SAY Lode Claim



T.17N.,R.13W.



RECEIVED
 ARIZONA STATE OFFICE
 PHOENIX, ARIZONA
 APR 15 P 1:50

AMC459798

Recording requested by:
Bell Resources (Nevada) Corporation

When recorded return to:
Tim Marsh
4750 N. Bonanza Avenue
Tucson, AZ 85749

LOCATION NOTICE FOR LODE MINING CLAIM

NOTICE IS HEREBY GIVEN that the SAY 84 lode mining claim has been located by Bell Resources (Nevada) Corporation, 4750 North Bonanza Avenue, Tucson, Arizona 85749. The general course of this claim is east-west and it is situated in Mohave County, Arizona. This claim is 1500 feet in length and 600 feet in width. This claim runs from the location monument on which this location notice is posted approximately 1490 feet in an easterly direction to the east end line and 10 feet in a westerly direction to the west end line with 300 feet on each side of the monument of location and centerline of the claim. This claim is marked by six monuments, one at each corner and one at the center of each end line of the claim.

The location monument on which this notice is posted is situated within Section 1, Township 17 North, Range 13 West, Gila and Salt River Meridian, Arizona, and this claim occupies the following Quarter Section(s), Section(s), Township(s), and Range(s):

Quarter Section	Section	Township	Range
<u>NE</u>	<u>1</u>	17 North	13 West
<u>SE</u>	<u>1</u>	17 North	13 West
---	---	17 North	13 West
---	---	17 North	13 West


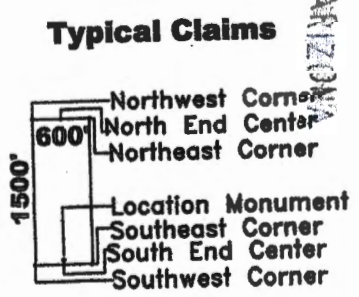
The Northwest corner of this claim is approximately 14293 feet East and 2786 feet South of the surveyed Northwest corner of Section 3, Township 17 North, Range 13 West, Gila and Salt River Meridian.

DATED AND POSTED on the ground this
17th day of ~~February, 2020~~ March, 2020.

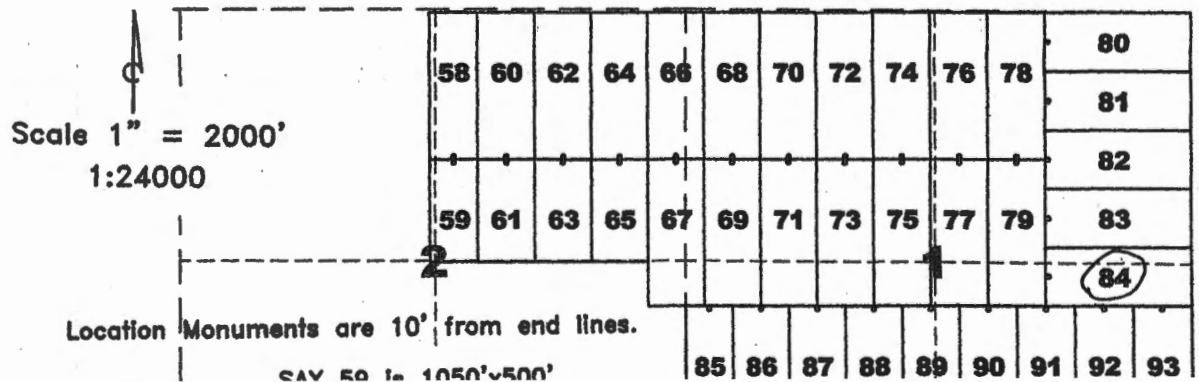
Curt Barlow
Curtis Barlow, Agent for:

Bell Resources (Nevada) Corporation
4750 North Bonanza Avenue
Tucson, Arizona 85749

Claim Map for SAY Lode Claim



T.17N.,R.13W.



RECEIVED
 DEPT. OF STATE OFFICE
 APR 15 P 1:50

AMC459799

Recording requested by:
Bell Resources (Nevada) Corporation

When recorded return to:
Tim Marsh
4750 N. Bonanza Avenue
Tucson, AZ 85749

LOCATION NOTICE FOR LODE MINING CLAIM


NOTICE IS HEREBY GIVEN that the SAY 85 lode mining claim has been located by Bell Resources (Nevada) Corporation, 4750 North Bonanza Avenue, Tucson, Arizona 85749. The general course of this claim is north-south and it is situated in Mohave County, Arizona. This claim is 1500 feet in length and 500 feet in width. This claim runs from the location monument on which this location notice is posted approximately 10 feet in a northerly direction to the north end line and 1490 feet in a southerly direction to the south end line with 250 feet on each side of the monument of location and centerline of the claim. This claim is marked by six monuments, one at each corner and one at the center of each end line of the claim.

The location monument on which this notice is posted is situated within Section 1, Township 17 North, Range 13 West, Gila and Salt River Meridian, Arizona, and this claim occupies the following Quarter Section(s), Section(s), Township(s), and Range(s):

Quarter Section	Section	Township	Range
<u>SW</u>	<u>1</u>	17 North	13 West
_____	_____	17 North	13 West
_____	_____	17 North	13 West
_____	_____	17 North	13 West


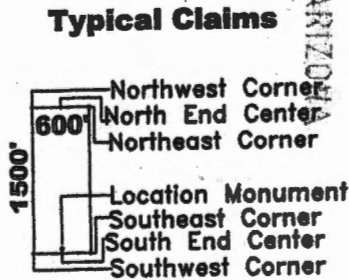
The Northwest corner of this claim is approximately 10480 feet East and 3292 feet South of the surveyed Northwest corner of Section 3, Township 17 North, Range 13 West, Gila and Salt River Meridian.

DATED AND POSTED on the ground this 15th day of ~~February~~, 2020: March, 2020.


Curtis Barlow, Agent for:

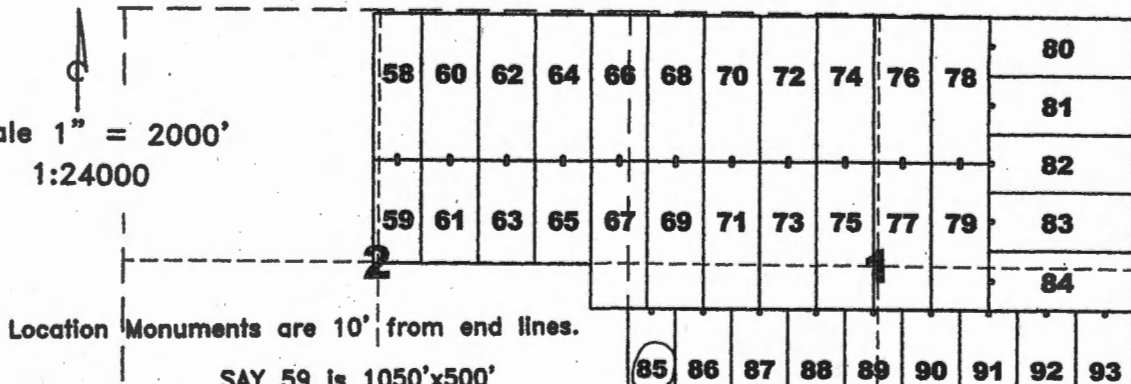
Bell Resources (Nevada) Corporation
4750 North Bonanza Avenue
Tucson, Arizona 85749

Claim Map for SAY Lode Claim



T.17N.,R.13W.

Scale 1" = 2000'
1:24000



SAY 59 is 1050'x500'

RECEIVED
DEPARTMENT OF STATE OFFICE
APR 15 P 1:50

AMC459800

Recording requested by:
Bell Resources (Nevada) Corporation

When recorded return to:
Tim Marsh
4750 N. Bonanza Avenue
Tucson, AZ 85749

LOCATION NOTICE FOR LODE MINING CLAIM

NOTICE IS HEREBY GIVEN that the SAY 86 lode mining claim has been located by Bell Resources (Nevada) Corporation, 4750 North Bonanza Avenue, Tucson, Arizona 85749. The general course of this claim is north-south and it is situated in Mohave County, Arizona. This claim is 1500 feet in length and 600 feet in width. This claim runs from the location monument on which this location notice is posted approximately 10 feet in a northerly direction to the north end line and 1490 feet in a southerly direction to the south end line with 300 feet on each side of the monument of location and centerline of the claim. This claim is marked by six monuments, one at each corner and one at the center of each end line of the claim.

The location monument on which this notice is posted is situated within Section 1, Township 17 North, Range 13 West, Gila and Salt River Meridian, Arizona, and this claim occupies the following Quarter Section(s), Section(s), Township(s), and Range(s):

Quarter Section	Section	Township	Range
<u>SW</u>	<u>1</u>	17 North	13 West
_____	_____	17 North	13 West
_____	_____	17 North	13 West
_____	_____	17 North	13 West

The Northwest corner of this claim is approximately 10980 feet East and 3304 feet South of the surveyed Northwest corner of Section 3, Township 17 North, Range 13 West, Gila and Salt River Meridian.

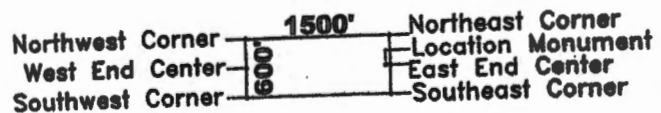
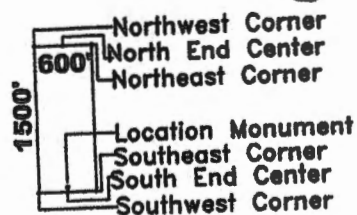
DATED AND POSTED on the ground this
15th day of ~~February~~, 2020: March, 2020.

Curt Barlow
Curtis Barlow, Agent for:

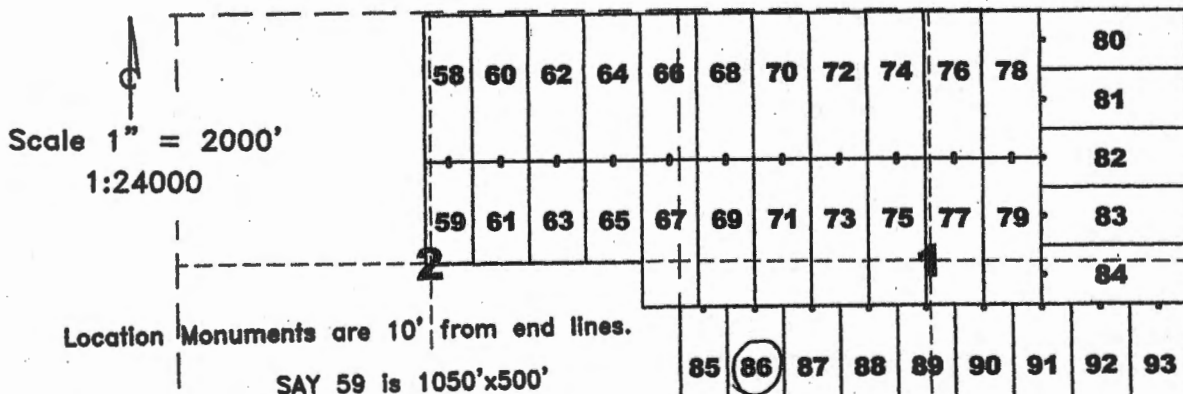
Bell Resources (Nevada) Corporation
4750 North Bonanza Avenue
Tucson, Arizona 85749

Claim Map for SAY Lode Claim

Typical Claims



T.17N.,R.13W.



RECEIVED
 BLM STATE OFFICE
 2020 FEB 15 P 1:50
 MOHAVE COUNTY ARIZONA

AMC459801

Recording requested by:
Bell Resources (Nevada) Corporation

When recorded return to:
Tim Marsh
4750 N. Bonanza Avenue
Tucson, AZ 85749

LOCATION NOTICE FOR LODE MINING CLAIM

NOTICE IS HEREBY GIVEN that the SAY 87 lode mining claim has been located by Bell Resources (Nevada) Corporation, 4750 North Bonanza Avenue, Tucson, Arizona 85749. The general course of this claim is north-south and it is situated in Mohave County, Arizona. This claim is 1500 feet in length and 600 feet in width. This claim runs from the location monument on which this location notice is posted approximately 10 feet in a northerly direction to the north end line and 1490 feet in a southerly direction to the south end line with 300 feet on each side of the monument of location and centerline of the claim. This claim is marked by six monuments, one at each corner and one at the center of each end line of the claim.

The location monument on which this notice is posted is situated within Section 1, Township 17 North, Range 13 West, Gila and Salt River Meridian, Arizona, and this claim occupies the following Quarter Section(s), Section(s), Township(s), and Range(s):

Quarter Section	Section	Township	Range
<u>SW</u>	<u>1</u>	17 North	13 West
_____	_____	17 North	13 West
_____	_____	17 North	13 West
_____	_____	17 North	13 West

The Northwest corner of this claim is approximately 11579 feet East and 3319 feet South of the surveyed Northwest corner of Section 3, Township 17 North, Range 13 West, Gila and Salt River Meridian.

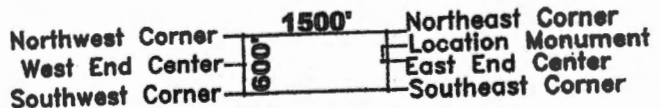
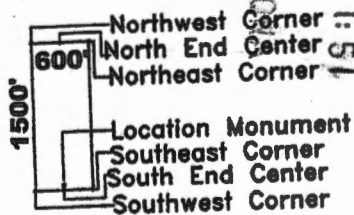
DATED AND POSTED on the ground this 16th day of February, 2020; March, 2020.

Curtis Barlow
Curtis Barlow, Agent for:

Bell Resources (Nevada) Corporation
4750 North Bonanza Avenue
Tucson, Arizona 85749

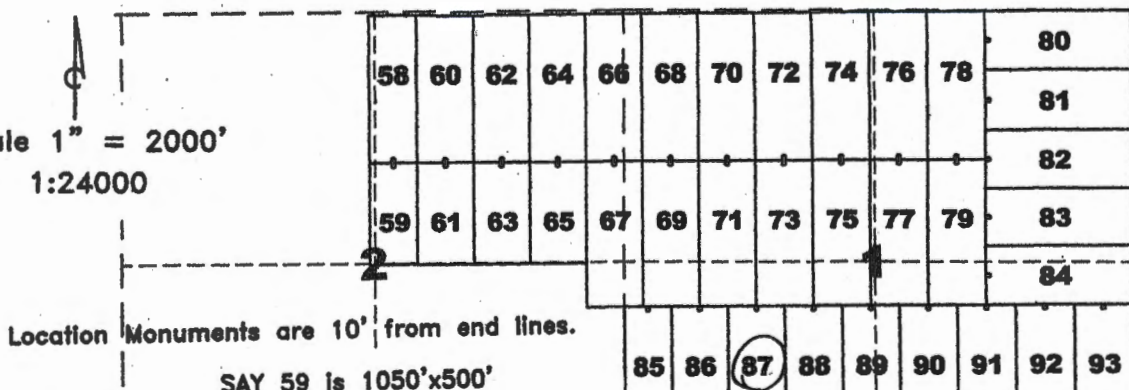
Claim Map for SAY Lode Claim

Typical Claims



T.17N.,R.13W.

Scale 1" = 2000'
1:24000



RECEIVED
ARIZONA
DEPT. OF STATE OFFICE
APR 15 P 1:51

AMC459802

Recording requested by:
Bell Resources (Nevada) Corporation

When recorded return to:
Tim Marsh
4750 N. Bonanza Avenue
Tucson, AZ 85749

LOCATION NOTICE FOR LODE MINING CLAIM

NOTICE IS HEREBY GIVEN that the SAY 88 lode mining claim has been located by Bell Resources (Nevada) Corporation, 4750 North Bonanza Avenue, Tucson, Arizona 85749. The general course of this claim is north-south and it is situated in Mohave County, Arizona. This claim is 1500 feet in length and 600 feet in width. This claim runs from the location monument on which this location notice is posted approximately 10 feet in a northerly direction to the north end line and 1490 feet in a southerly direction to the south end line with 300 feet on each side of the monument of location and centerline of the claim. This claim is marked by six monuments, one at each corner and one at the center of each end line of the claim.

The location monument on which this notice is posted is situated within Section 1, Township 17 North, Range 13 West, Gila and Salt River Meridian, Arizona, and this claim occupies the following Quarter Section(s), Section(s), Township(s), and Range(s):

Quarter Section	Section	Township	Range
<u>SW</u>	<u>1</u>	17 North	13 West
_____	_____	17 North	13 West
_____	_____	17 North	13 West
_____	_____	17 North	13 West

The Northwest corner of this claim is approximately 12179 feet East and 3334 feet South of the surveyed Northwest corner of Section 3, Township 17 North, Range 13 West, Gila and Salt River Meridian.

DATED AND POSTED on the ground this
16th day of ~~February~~, 2020. March, 2020.


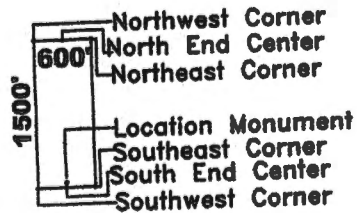
Curtis Barlow

Curtis Barlow, Agent for:

Bell Resources (Nevada) Corporation
4750 North Bonanza Avenue
Tucson, Arizona 85749

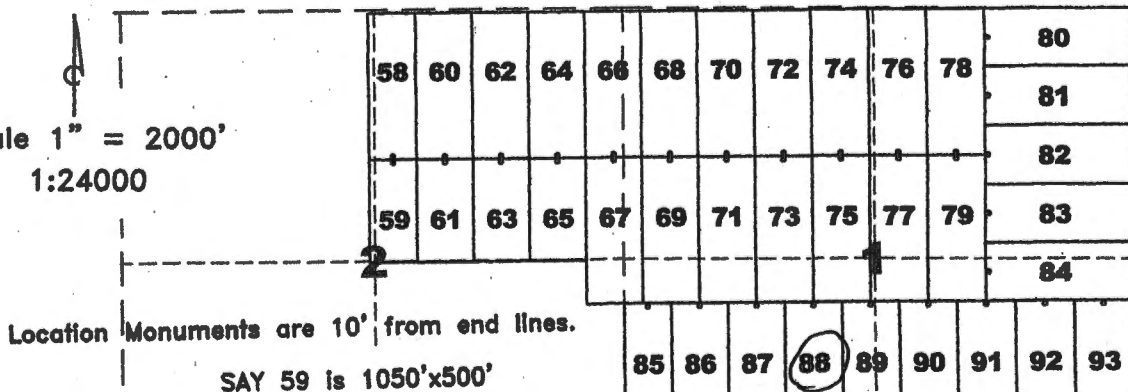
Claim Map for SAY Lode Claim

Typical Claims



T.17N.,R.13W.

Scale 1" = 2000'
1:24000



RECEIVED
 BLM-AZ STATE OFFICE
 2020 APR 15 11:51 AM
 TUCSON, ARIZONA

AN C 459803

Recording requested by:
Bell Resources (Nevada) Corporation

When recorded return to:
Tim Marsh
4750 N. Bonanza Avenue
Tucson, AZ 85749

LOCATION NOTICE FOR LODE MINING CLAIM

NOTICE IS HEREBY GIVEN that the SAY 89 lode mining claim has been located by Bell Resources (Nevada) Corporation, 4750 North Bonanza Avenue, Tucson, Arizona 85749. The general course of this claim is north-south and it is situated in Mohave County, Arizona. This claim is 1500 feet in length and 600 feet in width. This claim runs from the location monument on which this location notice is posted approximately 10 feet in a northerly direction to the north end line and 1490 feet in a southerly direction to the south end line with 300 feet on each side of the monument of location and centerline of the claim. This claim is marked by six monuments, one at each corner and one at the center of each end line of the claim.

The location monument on which this notice is posted is situated within Section 1, Township 17 North, Range 13 West, Gila and Salt River Meridian, Arizona, and this claim occupies the following Quarter Section(s), Section(s), Township(s), and Range(s):

Quarter Section	Section	Township	Range
<u>SW</u>	<u>1</u>	17 North	13 West
<u>SE</u>	<u>1</u>	17 North	13 West
_____	_____	17 North	13 West
_____	_____	17 North	13 West

The Northwest corner of this claim is approximately 12779 feet East and 3348 feet South of the surveyed Northwest corner of Section 3, Township 17 North, Range 13 West, Gila and Salt River Meridian.

DATED AND POSTED on the ground this
16th day of February, 2020. March, 2020.

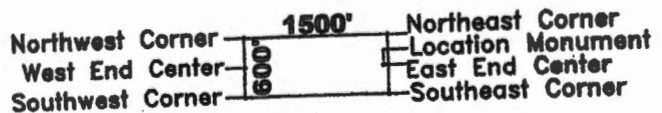
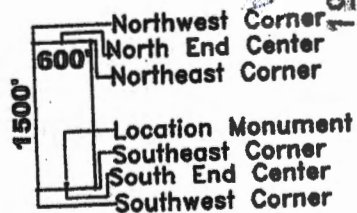
Curt Barlow

Curtis Barlow, Agent for:

Bell Resources (Nevada) Corporation
4750 North Bonanza Avenue
Tucson, Arizona 85749

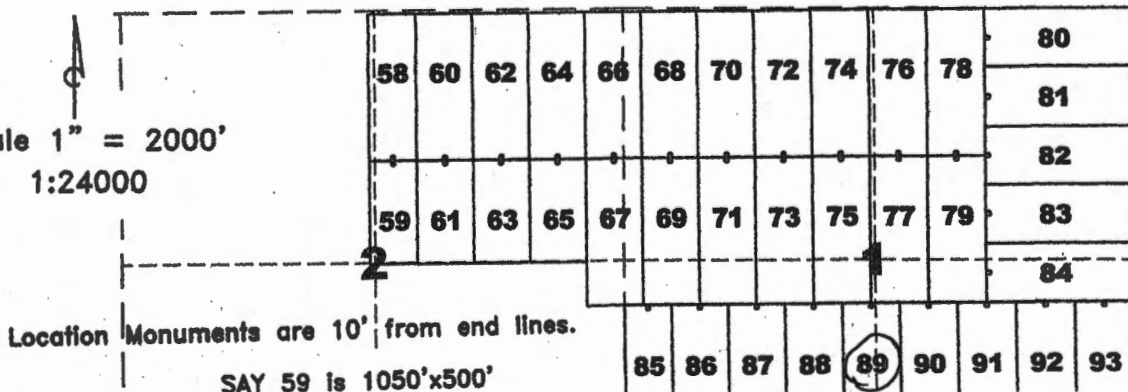
Claim Map for SAY Lode Claim

Typical Claims



T.17N.,R.13W.

Scale 1" = 2000'
1:24000



RECEIVED
 BLM STATE OFFICE
 2020 APR 15 P 1:51
 PIMA COUNTY ARIZONA

AMC459804

Recording requested by:
Bell Resources (Nevada) Corporation

When recorded return to:
Tim Marsh
4750 N. Bonanza Avenue
Tucson, AZ 85749

LOCATION NOTICE FOR LODE MINING CLAIM

NOTICE IS HEREBY GIVEN that the SAY 90 lode mining claim has been located by Bell Resources (Nevada) Corporation, 4750 North Bonanza Avenue, Tucson, Arizona 85749. The general course of this claim is north-south and it is situated in Mohave County, Arizona. This claim is 1500 feet in length and 600 feet in width. This claim runs from the location monument on which this location notice is posted approximately 10 feet in a northerly direction to the north end line and 1490 feet in a southerly direction to the south end line with 300 feet on each side of the monument of location and centerline of the claim. This claim is marked by six monuments, one at each corner and one at the center of each end line of the claim.

The location monument on which this notice is posted is situated within Section 1, Township 17 North, Range 13 West, Gila and Salt River Meridian, Arizona, and this claim occupies the following Quarter Section(s), Section(s), Township(s), and Range(s):

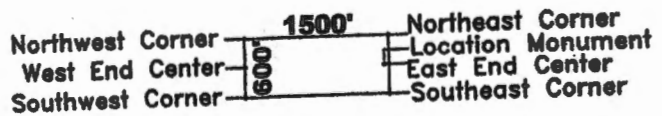
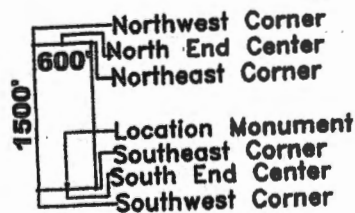
Quarter Section	Section	Township	Range
<u>SE</u>	<u>1</u>	17 North	13 West
_____	_____	17 North	13 West
_____	_____	17 North	13 West
_____	_____	17 North	13 West

The Northwest corner of this claim is approximately 13379 feet East and 3363 feet South of the surveyed Northwest corner of Section 3, Township 17 North, Range 13 West, Gila and Salt River Meridian.

DATED AND POSTED on the ground this
16th day of ~~February~~, 2020. March, 2020.

Claim Map for SAY Lode Claim

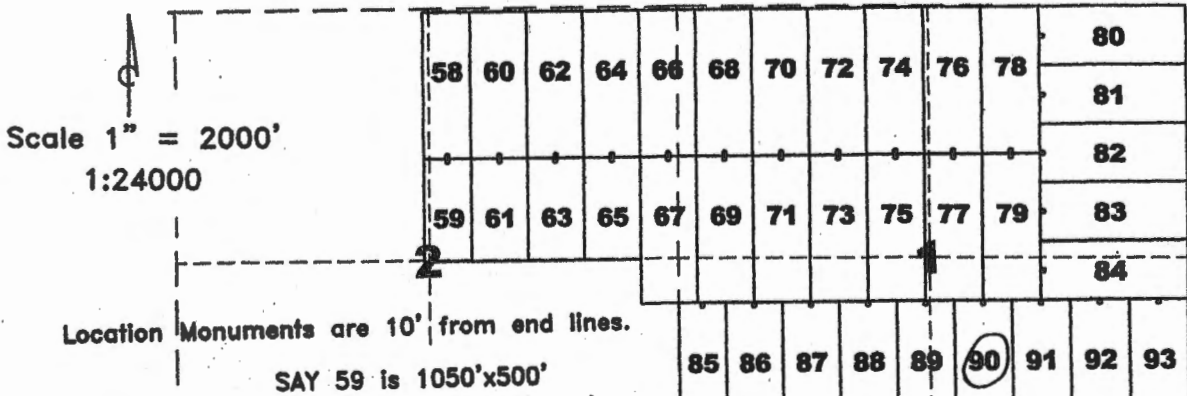
Typical Claims



Curtis Barlow
Curtis Barlow, Agent for:

Bell Resources (Nevada) Corporation
4750 North Bonanza Avenue
Tucson, Arizona 85749

T.17N.,R.13W.



RECEIVED
 BLM STATE OFFICE
 2020 APR 15 P 1:51
 PHOENIX, ARIZONA

AN0459805

Recording requested by:
 Bell Resources (Nevada) Corporation

When recorded return to:
 Tim Marsh
 4750 N. Bonanza Avenue
 Tucson, AZ 85749

LOCATION NOTICE FOR LODE MINING CLAIM

NOTICE IS HEREBY GIVEN that the SAY 91 lode mining claim has been located by Bell Resources (Nevada) Corporation, 4750 North Bonanza Avenue, Tucson, Arizona 85749. The general course of this claim is north-south and it is situated in Mohave County, Arizona. This claim is 1500 feet in length and 600 feet in width. This claim runs from the location monument on which this location notice is posted approximately 10 feet in a northerly direction to the north end line and 1490 feet in a southerly direction to the south end line with 300 feet on each side of the monument of location and centerline of the claim. This claim is marked by six monuments, one at each corner and one at the center of each end line of the claim.

The location monument on which this notice is posted is situated within Section 1, Township 17 North, Range 13 West, Gila and Salt River Meridian, Arizona, and this claim occupies the following Quarter Section(s), Section(s), Township(s), and Range(s):

Quarter Section	Section	Township	Range
<u>SE</u>	<u>1</u>	17 North	13 West
_____	_____	17 North	13 West
_____	_____	17 North	13 West
_____	_____	17 North	13 West

The Northwest corner of this claim is approximately 13979 feet East and 3378 feet South of the surveyed Northwest corner of Section 3, Township 17 North, Range 13 West, Gila and Salt River Meridian.

DATED AND POSTED on the ground this
16th day of ~~February, 2020~~: March, 2020.


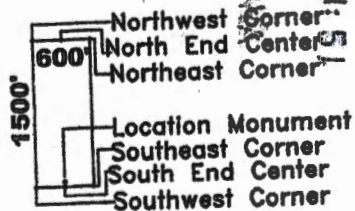
Curtis Barlow

 Curtis Barlow, Agent for:

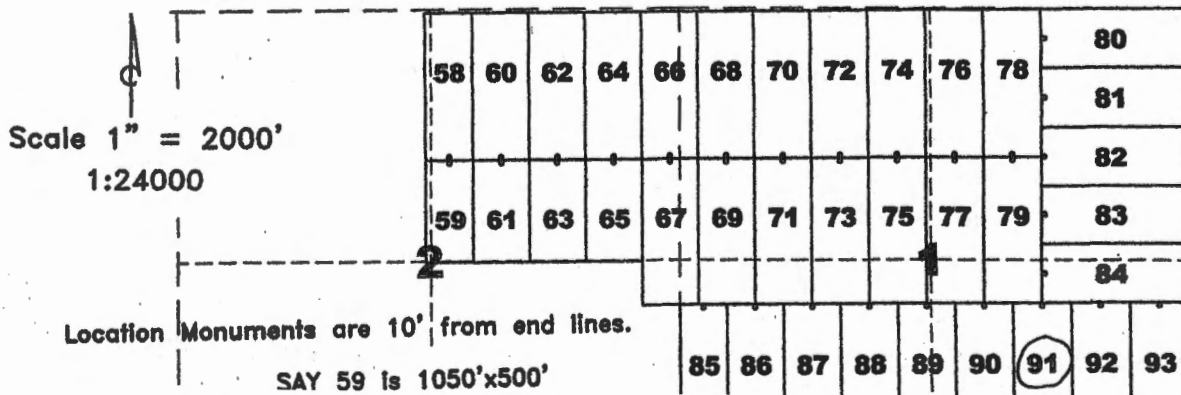
Bell Resources (Nevada) Corporation
 4750 North Bonanza Avenue
 Tucson, Arizona 85749

Claim Map for SAY Lode Claim

Typical Claims



T.17N.,R.13W.



RECEIVED
 DEPT. OF STATE OFFICE
 APR 15 P 1:51
 TUCSON, ARIZONA

AH0459806

Recording requested by:
Bell Resources (Nevada) Corporation

When recorded return to:
Tim Marsh
4750 N. Bonanza Avenue
Tucson, AZ 85749

LOCATION NOTICE FOR LODE MINING CLAIM

NOTICE IS HEREBY GIVEN that the SAY 92 lode mining claim has been located by Bell Resources (Nevada) Corporation, 4750 North Bonanza Avenue, Tucson, Arizona 85749. The general course of this claim is north-south and it is situated in Mohave County, Arizona. This claim is 1500 feet in length and 600 feet in width. This claim runs from the location monument on which this location notice is posted approximately 10 feet in a northerly direction to the north end line and 1490 feet in a southerly direction to the south end line with 300 feet on each side of the monument of location and centerline of the claim. This claim is marked by six monuments, one at each corner and one at the center of each end line of the claim.

The location monument on which this notice is posted is situated within Section 1, Township 17 North, Range 13 West, Gila and Salt River Meridian, Arizona, and this claim occupies the following Quarter Section(s), Section(s), Township(s), and Range(s):

Quarter Section	Section	Township	Range
<u>SE</u>	<u>1</u>	17 North	13 West
_____	_____	17 North	13 West
_____	_____	17 North	13 West
_____	_____	17 North	13 West

The Northwest corner of this claim is approximately 14578 feet East and 3393 feet South of the surveyed Northwest corner of Section 3, Township 17 North, Range 13 West, Gila and Salt River Meridian.

DATED AND POSTED on the ground this 24th day of February, 2020.

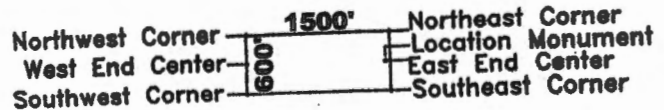
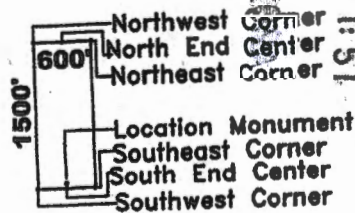
Curt Barlow

Curtis Barlow, Agent for:

Bell Resources (Nevada) Corporation
4750 North Bonanza Avenue
Tucson, Arizona 85749

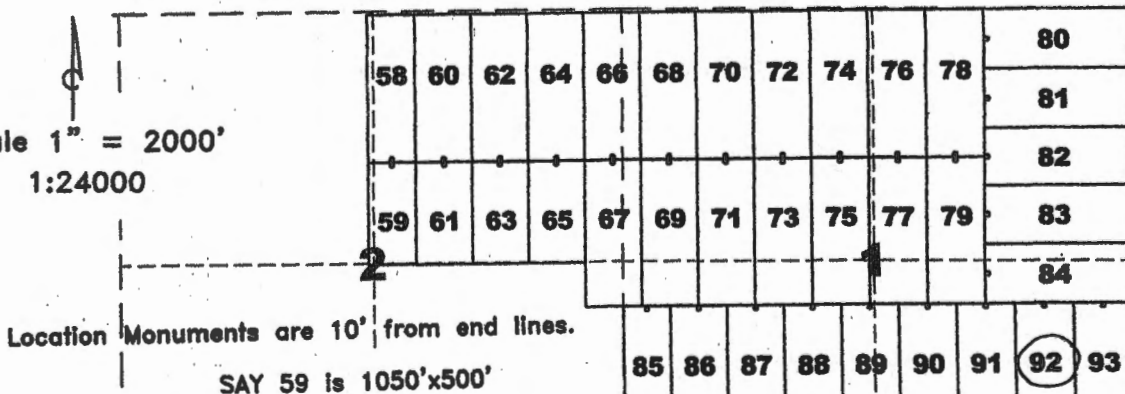
Claim Map for SAY Lode Claim

Typical Claims



T.17N.,R.13W.

Scale 1" = 2000'
1:24000



RECEIVED
BIRMINGHAM STATE OFFICE
APR 15 P 1:51

AMC459807

Recording requested by:
Bell Resources (Nevada) Corporation

When recorded return to:
Tim Marsh
4750 N. Bonanza Avenue
Tucson, AZ 85749

LOCATION NOTICE FOR LODE MINING CLAIM

NOTICE IS HEREBY GIVEN that the SAY 93 lode mining claim has been located by Bell Resources (Nevada) Corporation, 4750 North Bonanza Avenue, Tucson, Arizona 85749. The general course of this claim is north-south and it is situated in Mohave County, Arizona. This claim is 1500 feet in length and 600 feet in width. This claim runs from the location monument on which this location notice is posted approximately 10 feet in a northerly direction to the north end line and 1490 feet in a southerly direction to the south end line with 300 feet on each side of the monument of location and centerline of the claim. This claim is marked by six monuments, one at each corner and one at the center of each end line of the claim.

The location monument on which this notice is posted is situated within Section 1, Township 17 North, Range 13 West, Gila and Salt River Meridian, Arizona, and this claim occupies the following Quarter Section(s), Section(s), Township(s), and Range(s):

Quarter Section	Section	Township	Range
<u>SE</u>	<u>1</u>	17 North	13 West
_____	_____	17 North	13 West
_____	_____	17 North	13 West
_____	_____	17 North	13 West

The Northwest corner of this claim is approximately 15178 feet East and 3408 feet South of the surveyed Northwest corner of Section 3, Township 17 North, Range 13 West, Gila and Salt River Meridian.

DATED AND POSTED on the ground this 24th day of February, 2020.


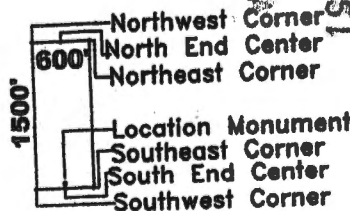
Curt Barlow

Curtis Barlow, Agent for:

Bell Resources (Nevada) Corporation
4750 North Bonanza Avenue
Tucson, Arizona 85749

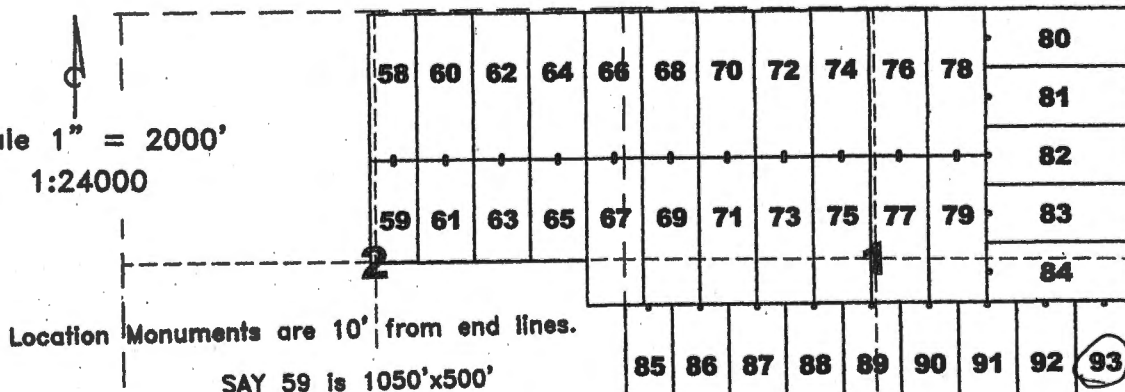
Claim Map for SAY Lode Claim

Typical Claims



T.17N.,R.13W.

Scale 1" = 2000'
1:24000



RECEIVED
 BLM
 7 STATE OFFICE
 2020 APR 15 P 1:51
 P. M. ARIZONA

AN0459808

Recording requested by:
Bell Resources (Nevada) Corporation

When recorded return to:
Tim Marsh
4750 N. Bonanza Avenue
Tucson, AZ 85749

LOCATION NOTICE FOR LODE MINING CLAIM

NOTICE IS HEREBY GIVEN that the SAY 94 lode mining claim has been located by Bell Resources (Nevada) Corporation, 4750 North Bonanza Avenue, Tucson, Arizona 85749. The general course of this claim is east-west and it is situated in Mohave County, Arizona. This claim is 800 feet in length and 600 feet in width. This claim runs from the location monument on which this location notice is posted approximately 10 feet in an easterly direction to the east end line and 790 feet in a westerly direction to the west end line with 300 feet on each side of the monument of location and centerline of the claim. This claim is marked by six monuments, one at each corner and one at the center of each end line of the claim.

The location monument on which this notice is posted is situated within Section 1, Township 17 North, Range 13 West, Gila and Salt River Meridian, Arizona, and this claim occupies the following Quarter Section(s), Section(s), Township(s), and Range(s):

Quarter Section	Section	Township	Range
<u>SW</u>	<u>1</u>	17 North	13 West
_____	_____	17 North	13 West
_____	_____	17 North	13 West
_____	_____	17 North	13 West

The Northwest corner of this claim is approximately 10443 feet East and 4791 feet South of the surveyed Northwest corner of Section 3, Township 17 North, Range 13 West, Gila and Salt River Meridian.


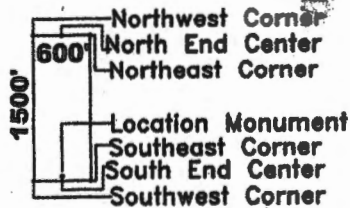
DATED AND POSTED on the ground this 17th day of ~~February~~, 2020. March, 2020.

Curtis Barlow
Curtis Barlow, Agent for:

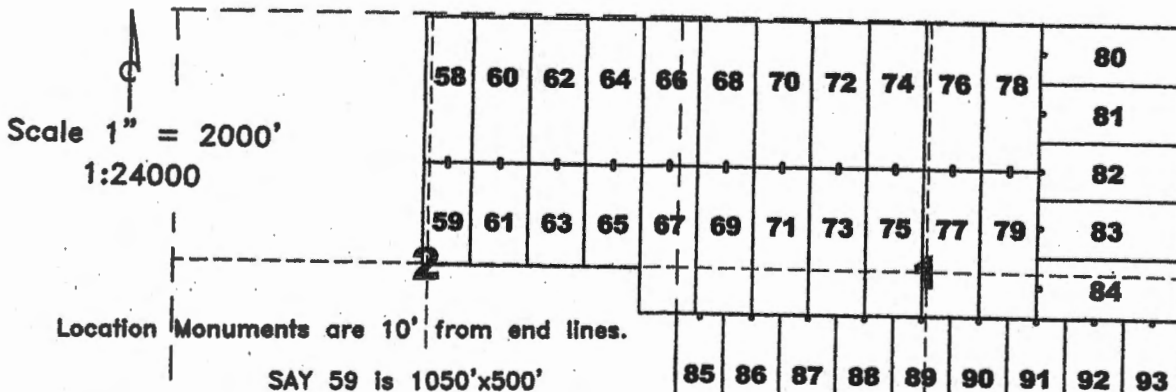
Bell Resources (Nevada) Corporation
4750 North Bonanza Avenue
Tucson, Arizona 85749

Claim Map for SAY Lode Claim

Typical Claims



T.17N., R.13W.



RECEIVED
 BUREAU OF STATE OFFICE
 APR 15 P 1:51

AMC459809

Recording requested by:
Bell Resources (Nevada) Corporation

When recorded return to:
Tim Marsh
4750 N. Bonanza Avenue
Tucson, AZ 85749

LOCATION NOTICE FOR LODE MINING CLAIM

NOTICE IS HEREBY GIVEN that the SAY 95 lode mining claim has been located by Bell Resources (Nevada) Corporation, 4750 North Bonanza Avenue, Tucson, Arizona 85749. The general course of this claim is east-west and it is situated in Mohave County, Arizona. This claim is 1500 feet in length and 600 feet in width. This claim runs from the location monument on which this location notice is posted approximately 1490 feet in an easterly direction to the east end line and 10 feet in a westerly direction to the west end line with 300 feet on each side of the monument of location and centerline of the claim. This claim is marked by six monuments, one at each corner and one at the center of each end line of the claim.

The location monument on which this notice is posted is situated within Section 1, Township 17 North, Range 13 West, Gila and Salt River Meridian, Arizona, and this claim occupies the following Quarter Section(s), Section(s), Township(s), and Range(s):

Quarter Section	Section	Township	Range
<u>SW</u>	<u>1</u>	17 North	13 West
_____	_____	17 North	13 West
_____	_____	17 North	13 West
_____	_____	17 North	13 West

The Northwest corner of this claim is approximately 11243 feet East and 4811 feet South of the surveyed Northwest corner of Section 3, Township 17 North, Range 13 West, Gila and Salt River Meridian.


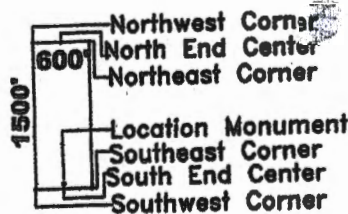
DATED AND POSTED on the ground this 17th day of ~~February~~, 2020: March, 2020.

Curtis Barlow
Curtis Barlow, Agent for:

Bell Resources (Nevada) Corporation
4750 North Bonanza Avenue
Tucson, Arizona 85749

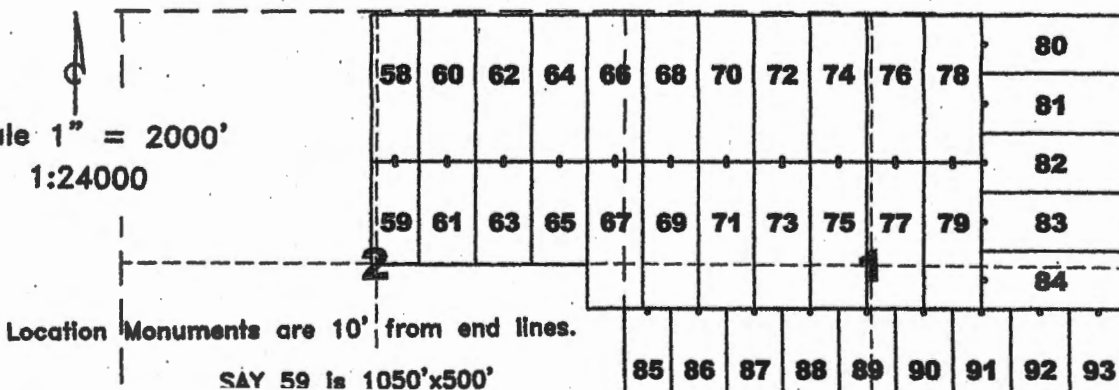
Claim Map for SAY Lode Claim

Typical Claims



T.17N.,R.13W.

Scale 1" = 2000'
1:24000



RECEIVED
ARIZONA STATE OFFICE
APR 15 P 1:51

AMC459810

Recording requested by:
Bell Resources (Nevada) Corporation

When recorded return to:
Tim Marsh
4750 N. Bonanza Avenue
Tucson, AZ 85749

LOCATION NOTICE FOR LODE MINING CLAIM

NOTICE IS HEREBY GIVEN that the SAY 96 lode mining claim has been located by Bell Resources (Nevada) Corporation, 4750 North Bonanza Avenue, Tucson, Arizona 85749. The general course of this claim is east-west and it is situated in Mohave County, Arizona. This claim is 1500 feet in length and 600 feet in width. This claim runs from the location monument on which this location notice is posted approximately 10 feet in an easterly direction to the east end line and 1490 feet in a westerly direction to the west end line with 300 feet on each side of the monument of location and centerline of the claim. This claim is marked by six monuments, one at each corner and one at the center of each end line of the claim.

The location monument on which this notice is posted is situated within Section 1, Township 17 North, Range 13 West, Gila and Salt River Meridian, Arizona, and this claim occupies the following Quarter Section(s), Section(s), Township(s), and Range(s):

Quarter Section	Section	Township	Range
<u>SW</u>	<u>1</u>	17 North	13 West
<u>SE</u>	<u>1</u>	17 North	13 West
_____	_____	17 North	13 West
_____	_____	17 North	13 West

The Northwest corner of this claim is approximately 12742 feet East and 4848 feet South of the surveyed Northwest corner of Section 3, Township 17 North, Range 13 West, Gila and Salt River Meridian.


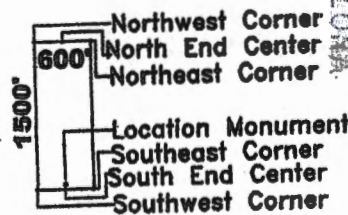
DATED AND POSTED on the ground this 16th day of February, 2020: March, 2020.

Curtis Barlow
Curtis Barlow, Agent for:

Bell Resources (Nevada) Corporation
4750 North Bonanza Avenue
Tucson, Arizona 85749

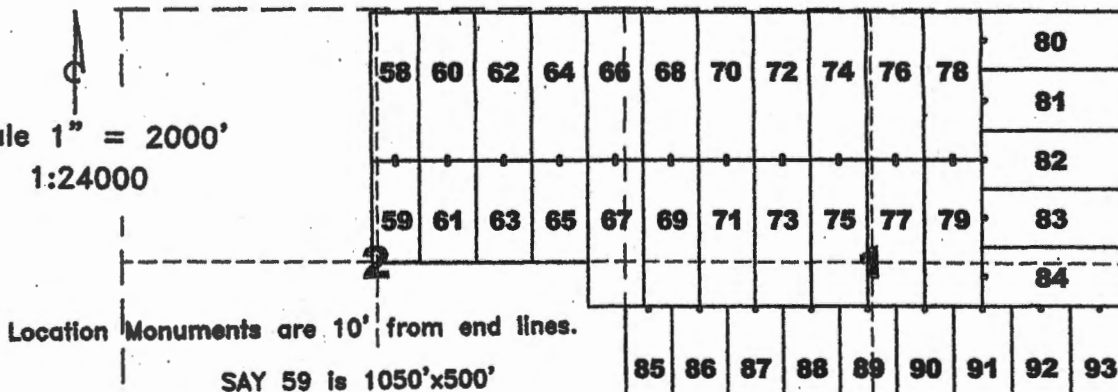
Claim Map for SAY Lode Claim

Typical Claims



T.17N.,R.13W.

Scale 1" = 2000'
1:24000



RECEIVED
 MAR 15 2020
 ARIZONA
 STATE OFFICE

AN C 4 5 9 8 1 1

Recording requested by:
Bell Resources (Nevada) Corporation

When recorded return to:
Tim Marsh
4750 N. Bonanza Avenue
Tucson, AZ 85749

LOCATION NOTICE FOR LODE MINING CLAIM

NOTICE IS HEREBY GIVEN that the SAY 97 lode mining claim has been located by Bell Resources (Nevada) Corporation, 4750 North Bonanza Avenue, Tucson, Arizona 85749. The general course of this claim is east-west and it is situated in Mohave County, Arizona. This claim is 1500 feet in length and 600 feet in width. This claim runs from the location monument on which this location notice is posted approximately 1490 feet in an easterly direction to the east end line and 10 feet in a westerly direction to the west end line with 300 feet on each side of the monument of location and centerline of the claim. This claim is marked by six monuments, one at each corner and one at the center of each end line of the claim.

The location monument on which this notice is posted is situated within Section 1, Township 17 North, Range 13 West, Gila and Salt River Meridian, Arizona, and this claim occupies the following Quarter Section(s), Section(s), Township(s), and Range(s):

Quarter Section	Section	Township	Range
<u>SE</u>	<u>1</u>	17 North	13 West
_____	_____	17 North	13 West
_____	_____	17 North	13 West
_____	_____	17 North	13 West

The Northwest corner of this claim is approximately 14241 feet East and 4885 feet South of the surveyed Northwest corner of Section 3, Township 17 North, Range 13 West, Gila and Salt River Meridian.


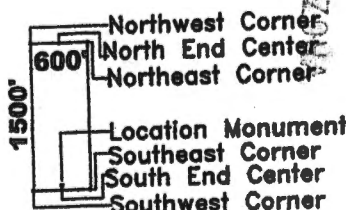
DATED AND POSTED on the ground this 16th day of February, 2020. March, 2020.

Curtis Barlow
Curtis Barlow, Agent for:

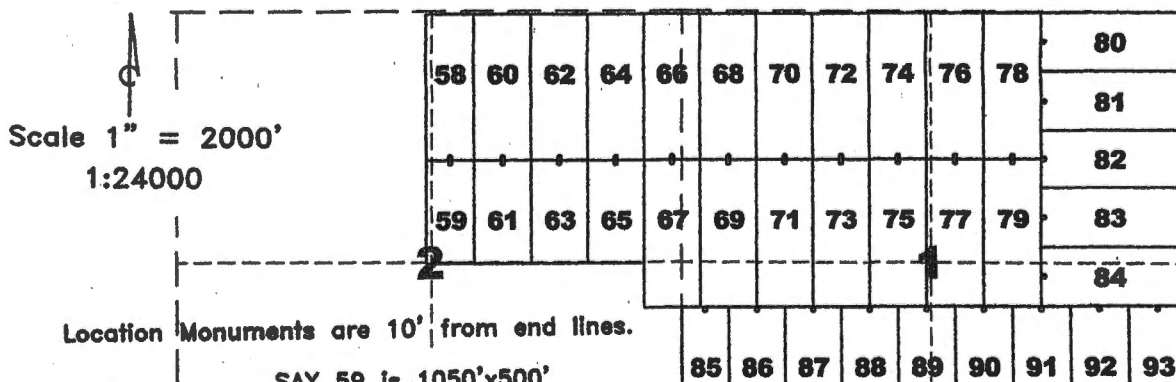
Bell Resources (Nevada) Corporation
4750 North Bonanza Avenue
Tucson, Arizona 85749

Claim Map for SAY Lode Claim

Typical Claims



T.17N., R.13W.



RECEIVED
 LIMA STATE OFFICE
 2020 APR 15 P 1:51

ANC459812

DEPARTMENT OF THE INTERIOR
BUREAU OF LAND MANAGEMENT
Case Recordation
Geographic Report with Land

Disposition is equal to **AUTHORIZED , CANCELLED , EXPIRED , PENDING , REJECTED , RELINQUISHED , WITHDRAWN**
and Meridian Township Range Section is equal to **14 0170N 0130W 001 , 14 0170N 0130W 002 , 14 0170N 0130W 003 , 14 0170N 0130W 004 , 14 0170N 0130W 010 , 14 0180N 0130W 017 , 14 0180N 0130W 026 , 14 0180N 0130W 027 , 14 0180N 0130W 028 , 14 0180N 0130W 033 , 14 0180N 0130W 034 , 14 0180N 0130W 035**
and Admin State is equal to **AZ**

DEPARTMENT OF THE INTERIOR
BUREAU OF LAND MANAGEMENT
Case Recordation
Geographic Report with Land

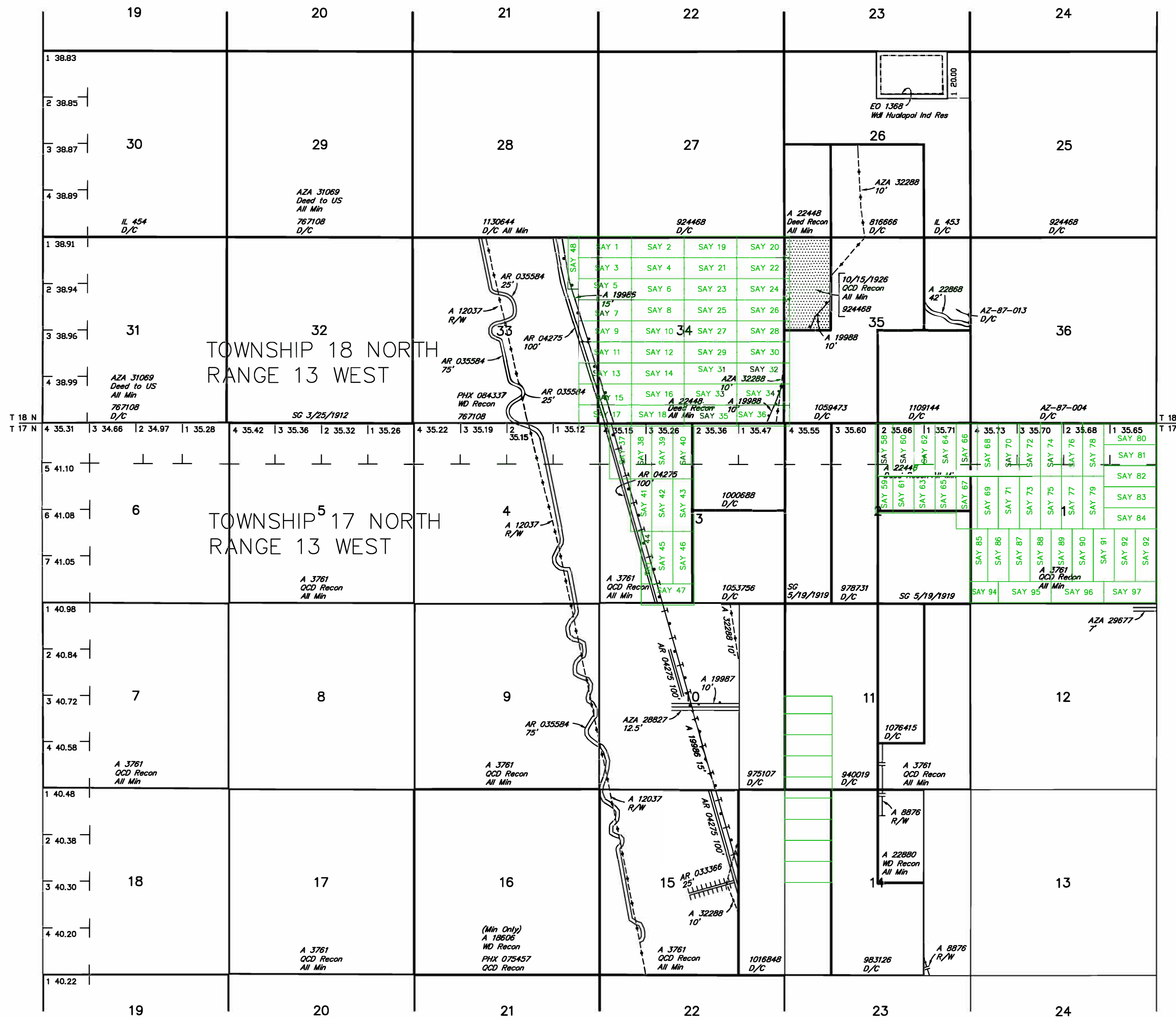
Admin State: AZ
Geo State: AZ

Serial Number	Total Case Acres:	Casetype	Case Disp	Mer	Twp	Rng	Sec	Sur Type	Sur Nr	Suf	Subdivision	Act Pend
AZA 022448PT	42,694.470	221006	AUTHORIZED	14	0170N	0130W	002	ALIQ			S2NE;	
	42,694.470							LOTS			1,2;	
AZA 019986	17.697	286203	AUTHORIZED	14	0170N	0130W	003	ALIQ			SWNW,SW;	
	17.697							LOTS			4;	
AZA 026411KK	100.000	282103	AUTHORIZED					FF			300 FT WEST OF CL;	
AZAR 0004275	137.300	282105	AUTHORIZED					FF	1		W2NW,SW;	
AZA 012037	2,231.010	285007	AUTHORIZED	14	0170N	0130W	004	ALIQ			S2NE,SE;	
	2,231.010							LOTS			2;	
AZA 026411KK	100.000	282103	AUTHORIZED					FF			300 FT WEST OF CL;	
AZAR 0035584	0.100	285004	AUTHORIZED					ALIQ			SWNE,N2SE,SESE;	
	0.100							LOTS			2;	
AZA 012037	2,231.010	285007	AUTHORIZED	14	0170N	0130W	010	ALIQ			W2SW;	
								ALIQ			E2NW,W2SE;	
AZA 019986	17.697	286203	AUTHORIZED					MNR		1	E2NESW;	
	17.697							MNR		1	SESWE,NENESW,N2NWSE;	
AZA 019987	1.026	286203	AUTHORIZED					FF			300 FT WEST OF CL;	
AZA 026411KK	100.000	282103	AUTHORIZED					MNR		1	NENESW,N2NWSE;	
AZA 028827	0.830	281001	AUTHORIZED					ALIQ			W2NW;	
AZA 032288	27.150	285003	AUTHORIZED					ALIQ			SENW;	
AZAR 0004275	137.300	282105	AUTHORIZED					ALIQ			SWSW;	
AZAR 0035584	0.100	285004	AUTHORIZED					ALIQ				
AZA 031069PT	17,947.560	220100	AUTHORIZED	14	0180N	0130W	017	ALIQ			ALL;	
AZA 022448PT	42,694.470	221006	AUTHORIZED	14	0180N	0130W	026	ALIQ			W2SW;	
AZA 012037	2,231.010	285007	AUTHORIZED	14	0180N	0130W	033	ALIQ			W2E2,E2W2;	
								ALIQ			E2E2;	
AZA 019986	17.697	286203	AUTHORIZED					ALIQ			E2E2;	
AZAR 0004275	137.300	282105	AUTHORIZED					ALIQ			E2NW,SWNE,NESW,W2SE;	
AZAR 0035584	0.100	285004	AUTHORIZED					ALIQ				
AZA 019986	17.697	286203	AUTHORIZED	14	0180N	0130W	034	ALIQ			SWSW;	
								ALIQ			SESE;	
AZA 019988	0.780	286203	AUTHORIZED					ALIQ			ALL;	
AZA 022448PT	42,694.470	221006	AUTHORIZED					ALIQ			SESE;	
AZA 032288	27.150	285003	AUTHORIZED					ALIQ				

DEPARTMENT OF THE INTERIOR
BUREAU OF LAND MANAGEMENT
Case Recordation

Serial Number	Total Case Acres:	Casetype	Case Disp	Mer	Twp	Rng	Sec	Sur Type	Sur Nr	Suf	Subdivision	Act Pend
AZAR 0004275	137.300	282105	AUTHORIZED	14	0180N	0130W	034	ALIQ		1	SWSW;	

Serial Number	Total Case Acres:	Casetype	Case Disp	Mer	Twp	Rng	Sec	Sur Type	Sur Nr	Suf	Subdivision	Act Pend
AZA 019988	0.780	286203	AUTHORIZED	14	0180N	0130W	035	MNR		1	E2SWNW;	
AZA 022796F1	2,360.450	221006	AUTHORIZED					ALIQ			E2NE;	
AZA 022868	3.300	281001	AUTHORIZED					ALIQ			SENE;	
AZA 032288	27.150	285003	AUTHORIZED					ALIQ			W2NW;	



Remarks column from T 17 N, R 13 W

Grazing Dist No 2

AZA 26411-KK Highway 150'
Sec 3: 300' West of CL
Sec 4: 300' West of CL
Sec 9: 300' West of CL
Sec 10: 300' West of CL
Sec 15: 300' West of CL

AZA 26411-LL Highway 150'
Sec 26: 300' West of CL
Sec 35: 300' West of CL

CURRENT TO	NW	GSR Mer
2-11-2014	ACAD	T 17 N R 13 W

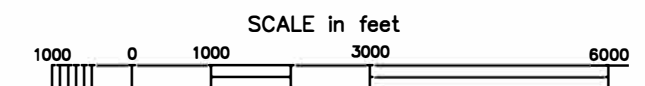
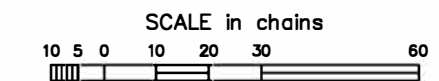
Remarks column from T 18 N, R 13 W

Grazing Dist No 2

Lands patented under Small Tracts Act are NOM -
Subject to Mineral Leasing Act

CURRENT TO	NW	GSR Mer
6-18-2013	ACAD	T 18 N R 13 W

WARNING STATEMENT
This plot is the Bureau's Record of Title, and should be used only as a graphic display of the township survey data. Records hereon do not reflect title changes which may have been effected by lateral movements of rivers or other bodies of water. Refer to the cadastral surveys for official survey information.






PRIORITY MAIL
POSTAGE REQUIRED



PRESS FIRMLY TO SEAL

PRIORITY MAIL

- Date of delivery specified for domestic use.
- USPS TRACKING™ included to many major international destinations.
- Limited international insurance.
- Pick up available.
- Order supplies online.
- When used internationally, a customs declaration may be required.

P	\$8.12 US POSTAGE 2 LB PRIORITY MAIL RATE ZONE 4 NO SURCHARGE ComBasPrice	062S0009945489 FROM 89801
		stamps expired 04/09/2020
PRIORITY MAIL 2-DAY™		
Sandi Sullivan Carlín Trend Mining Services 369 5th Street Elko NV 89801-3705		
		C041
SHIP TO:	Bureau of Land Management Arizona State Office 1 North Central Avenue, Suite 800 Phoenix AZ 85004-4427	
USPS TRACKING #		
		
9405 5118 9956 2542 2458 19		

This packaging is the property of the U.S. Postal Service® and is provided solely for use in sending Priority Mail® shipments. Misuse may be a violation of federal law. This packaging is not for resale. EP14 © U.S. Postal Service; October 2018; All rights reserved.

DuPont™ Tyvek®
Protect What's Inside.™

RECEIVED
ARIZONA STATE OFFICE
2018 APR 16 P 1:43
PHOENIX ARIZONA

MAILING ENVELOPE



EP14 Oct 2018
OD: 11 5/8 x 15 1/8



USPS.COM/PICKUP

TYVEK® IS RECYCLABLE.
©2003 DUPONT™ AND TYVEK™ ARE TRADEMARKS OF DUPONT.

PRESS FIRMLY TO SEAL